

**NOTICE!!**

**These documents have been scanned!**

**Do not place un-scanned documents beneath this notice!**

**Do not remove this notice from this file!**

GPO Jacket No. 560-102  
Print Order 61540  
Rise Business Services, LLC  
Job=AZ15 5/14/2019



Box Number= AZ15046



Claim Begin-End: AMC416364-AMC416411

1 Initial Receipt



AZ15046-8

AMC416191-AMC416869

**United States Department of the Interior**  
**Bureau of Land Management**  
 LANDS/RECREATION & PLANNING  
 ONE N CENTRAL AVE  
 PHOENIX, AZ 85004 -2203  
 Phone: 602-417-9200

Receipt

No: 2600573

<b>Transaction #:</b> 2680563	<b>ENTERED INTO COMPUTER</b>
<b>Date of Transaction:</b> 07/02/2012	
<b>CUSTOMER:</b> JUL 11 2012 <i>JB</i>	
YASHENG GROUP 805 VETERANS BLVD STE 228 REDWOOD CITY, CA 94063-1736 US	

LINE #	QTY	DESCRIPTION	REMARKS	UNIT PRICE	TOTAL
1	48.00	LOCATABLE MINERALS / MINING CLAIMS- NEW, UNADJUD, ONE OR MORE AUTH NOS / NEW MINING CLAIM LOCATION FEE \$34 <b>CASES:</b> AMC416364/\$34.00, AMC416365/\$34.00, AMC416366/\$34.00, AMC416367/\$34.00, AMC416368/\$34.00, AMC416369/\$34.00, AMC416370/\$34.00, AMC416371/\$34.00, AMC416372/\$34.00, AMC416373/\$34.00, AMC416374/\$34.00, AMC416375/\$34.00, AMC416376/\$34.00, AMC416377/\$34.00, AMC416378/\$34.00, AMC416379/\$34.00, AMC416380/\$34.00, AMC416381/\$34.00, AMC416382/\$34.00, AMC416383/\$34.00, AMC416384/\$34.00, AMC416385/\$34.00, AMC416386/\$34.00, AMC416387/\$34.00, AMC416388/\$34.00, AMC416389/\$34.00, AMC416390/\$34.00, AMC416391/\$34.00, AMC416392/\$34.00, AMC416393/\$34.00, AMC416394/\$34.00, AMC416395/\$34.00, AMC416396/\$34.00, AMC416397/\$34.00, AMC416398/\$34.00, AMC416399/\$34.00, AMC416400/\$34.00, AMC416401/\$34.00, AMC416402/\$34.00, AMC416403/\$34.00, AMC416404/\$34.00, AMC416405/\$34.00, AMC416406/\$34.00, AMC416407/\$34.00, AMC416408/\$34.00, AMC416409/\$34.00, AMC416410/\$34.00, AMC416411/\$34.00		- n/a -	1632.00
2	48.00	LOCATABLE MINERALS / MINING CLAIMS- NEW, UNADJUD, ONE OR MORE AUTH NOS / NEW MINING CLAIM MAINT FEE \$140 <b>CASES:</b> AMC416364/\$140.00, AMC416365/\$140.00, AMC416366/\$140.00, AMC416367/\$140.00, AMC416368/ \$140.00, AMC416369/\$140.00, AMC416370/\$140.00, AMC416371/\$140.00, AMC416372/\$140.00, AMC416373/ \$140.00, AMC416374/\$140.00, AMC416375/\$140.00, AMC416376/\$140.00, AMC416377/\$140.00, AMC416378/ \$140.00, AMC416379/\$140.00, AMC416380/\$140.00, AMC416381/\$140.00, AMC416382/\$140.00, AMC416383/ \$140.00, AMC416384/\$140.00, AMC416385/\$140.00,		- n/a -	6720.00

		AMC416386/\$140.00, AMC416387/\$140.00, AMC416388/\$140.00, AMC416389/\$140.00, AMC416390/\$140.00, AMC416391/\$140.00, AMC416392/\$140.00, AMC416393/\$140.00, AMC416394/\$140.00, AMC416395/\$140.00, AMC416396/\$140.00, AMC416397/\$140.00, AMC416398/\$140.00, AMC416399/\$140.00, AMC416400/\$140.00, AMC416401/\$140.00, AMC416402/\$140.00, AMC416403/\$140.00, AMC416404/\$140.00, AMC416405/\$140.00, AMC416406/\$140.00, AMC416407/\$140.00, AMC416408/\$140.00, AMC416409/\$140.00, AMC416410/\$140.00, AMC416411/\$140.00			
3	48.00	LOCATABLE MINERALS / MINING CLAIMS- NEW,UNADJUD, ONE OR MORE AUTH NOS / NEW MINING CLAIM PROCESSING FEE \$15 <b>CASES:</b> AMC416364/\$15.00, AMC416365/\$15.00, AMC416366/\$15.00, AMC416367/\$15.00, AMC416368/\$15.00, AMC416369/\$15.00, AMC416370/\$15.00, AMC416371/\$15.00, AMC416372/\$15.00, AMC416373/\$15.00, AMC416374/\$15.00, AMC416375/\$15.00, AMC416376/\$15.00, AMC416377/\$15.00, AMC416378/\$15.00, AMC416379/\$15.00, AMC416380/\$15.00, AMC416381/\$15.00, AMC416382/\$15.00, AMC416383/\$15.00, AMC416384/\$15.00, AMC416385/\$15.00, AMC416386/\$15.00, AMC416387/\$15.00, AMC416388/\$15.00, AMC416389/\$15.00, AMC416390/\$15.00, AMC416391/\$15.00, AMC416392/\$15.00, AMC416393/\$15.00, AMC416394/\$15.00, AMC416395/\$15.00, AMC416396/\$15.00, AMC416397/\$15.00, AMC416398/\$15.00, AMC416399/\$15.00, AMC416400/\$15.00, AMC416401/\$15.00, AMC416402/\$15.00, AMC416403/\$15.00, AMC416404/\$15.00, AMC416405/\$15.00, AMC416406/\$15.00, AMC416407/\$15.00, AMC416408/\$15.00, AMC416409/\$15.00, AMC416410/\$15.00, AMC416411/\$15.00		- n/a -	720.00
<b>TOTAL:</b>				<b>\$9,072.00</b>	

PAYMENT INFORMATION				
1	AMOUNT:	9072.00	POSTMARKED:	06/28/2012
	TYPE:	CHECK	RECEIVED:	07/02/2012
	CHECK NO:	3501		
	NAME:	YASHENG GROUP 805 VETERANS BLVD STE 228 REDWOOD CITY CA 94063-1736 US		

REMARKS

This receipt was generated by the automated BLM Collections and Billing System and is a paper representation of a portion of the official electronic record contained therein.

**NOTICE!!**

**These documents have been scanned!**

**Do not place un-scanned documents beneath this notice!**

**Do not remove this notice from this file!**

GPO Jacket No. 560-102  
Print Order 61540  
Rise Business Services, LLC  
Job=AZ15 5/14/2019



Box Number= AZ15046



Claim Begin-End: AMC416364-AMC416411

2 Correspondence



AZ15046-8 AMC416191-AMC416869

**NO  
DOCUMENTS  
FOUND**

NO DOCUMENTS FOUND  
NO DOCUMENTS FOUND

**NOTICE!!**

**These documents have been scanned!**

**Do not place un-scanned documents beneath this notice!**

**Do not remove this notice from this file!**

GPO Jacket No. 560-102  
Print Order 61540  
Rise Business Services, LLC  
Job=AZ15 5/14/2019



Box Number= AZ15046



Claim Begin-End: AMC416364-AMC416411

3 Transfers



AZ15046-8


AMC416191-AMC416869

AMC 416364

RECORDED AT THE REQUEST OF  
WHEN RECORDED MAIL TO  
ARCHEAN MOUNTAIN MINING GROUP. LLC .  
805 VETERANS BLVD STE 228  
REDWOOD CITY, CA 94063-1736

**QUIT CLAIM DEED**

FOR VALUABLE CONSIDERATION, the sufficiency and receipt of which is hereby acknowledged,  
YASHENG GROUP does hereby forever quit claim all his right, title and interest in  
the unpatented mining claims described on the supplemental attachment, attached hereto and incorporated  
herein by reference, to ARCHEAN MOUNTAIN MINING GROUP. LLC  
NYP1-48 AMC 416364, AMC 416364 - AMC 416411  
IN WITNESS WHEREOF, grantor has executed this instrument as of this 21 day of DECEMBER, 2015

 (MEIPING WU, Pres. YASHENG GROUP)  
Exempt from A.R.S. 11-1133 and 11-1137(B) by A.R.S. 11-1134(A)(6)

STATE OF ARIZONA )  
County of \_\_\_\_\_ ) ss.

**SUBSCRIBED AND SWORN TO** before me, a Notary Public, this \_\_\_\_\_ day of \_\_\_\_\_, 20\_\_\_\_

By: SEE CA FORM ATTACHED.

Notary Public \_\_\_\_\_

My Commission Expires \_\_\_\_\_

RECEIVED  
BLM AZ STATE OFFICE  
2015 DEC 24 A 9:44  
PHOENIX, ARIZONA

Form MCF120  
Revised July 2014

This form is available from the **Arizona Geological Survey** and may be reproduced.

ENTERED INTO COMPUTER  
1/20/16 DJJ

**CALIFORNIA JURAT WITH AFFIANT STATEMENT**

**GOVERNMENT CODE § 8202**

- See Attached Document (Notary to cross out lines 1-6 below)
- See Statement Below (Lines 1-6 to be completed only by document signer[s], not Notary)

RECEIVED  
BLIWA STATE OFFICE  
2015 DEC 24 A 9:14  
PHOENIX, ARIZONA

---

---

---

---

---

---

*Signature of Document Signer No. 1*

*Signature of Document Signer No. 2 (if any)*

A notary public or other officer completing this certificate verifies only the identity of the individual who signed the document to which this certificate is attached, and not the truthfulness, accuracy, or validity of that document.

State of California  
County of SAN MATEO

Subscribed and sworn to (or affirmed) before me  
on this 21 day of DECEMBER, 2015,  
by MEIPING WU  
(1) \_\_\_\_\_



(and ~~(2)~~ \_\_\_\_\_),  
*Name(s) of Signer(s)*

proved to me on the basis of satisfactory evidence  
to be the person(s) who appeared before me.

Signature Martin Saul Brandfon  
*Signature of Notary Public*

Seal  
Place Notary Seal Above

**OPTIONAL**

*Though this section is optional, completing this information can deter alteration of the document or fraudulent reattachment of this form to an unintended document.*

**Description of Attached Document**

Title or Type of Document: QUIT CLAIM DEED Document Date: 12/21/15

Number of Pages: 1 Signer(s) Other Than Named Above: \_\_\_\_\_




SUPPLEMENT ATTACHMENT  
TO QUIT CLAIM DEED  
TO

ARCHEAN MOUNTAIN MINING GROUP, LLC

**MAINTENANCE FEE PAYMENT**

Claimant Name: \_\_\_\_\_  
 Address: \_\_\_\_\_  
 City: \_\_\_\_\_ State: \_\_\_\_ Zip: \_\_\_\_\_  
 Telephone: \_\_\_\_\_  
 E-mail address: \_\_\_\_\_  
 Signature: \_\_\_\_\_



Check here if this is a change of address.

LINE NO.	AMC NUMBER	CLAIM/SITE NAME	COUNTY RECORDER DATA (If available)	TWP	RNG	SEC
1	416364	NYP - 1	2012-02411	0040N	0180W	004
2	416365	NYP - 2	2012-02412	0040N	0180W	004
3	416366	NYP - 3	2012-02413	0040N	0180W	004
4	416367	NYP - 4	2012-02414	0040N	0180W	004
5	416368	NYP - 5	2012-02415	0040N	0180W	004
6	416369	NYP - 6	2012-02416	0040N	0180W	004
7	416370	NYP - 7	2012-02417	0040N	0180W	004
8	416371	NYP - 8	2012-02418	0040N	0180W	004
9	416372	NYP - 9	2012-02419	0040N	0180W	004
10	416373	NYP - 10	2012-02420	0040N	0180W	004

List additional claims on Form MCF114.

No. of Claims*: _____ x \$155 = _____
Check No: _____ Init. _____
Receipt No.: _____
<b>For BLM Use Only</b>

**Bureau of Land Management**  
**Arizona State Office**  
[www.blm.gov/az/](http://www.blm.gov/az/)

\* \$155 per lode mining claim, mill site, or tunnel site; and \$155 for each 20 acres or portion thereof for each placer mining claim.


**Form: MCF112**  
 Revised July 2014

This form is available from the **Arizona Geological Survey** and may be reproduced.

SUPPLEMENT ATTACHMENT  
TO QUIT CLAIM DEED  
TO  
ARCHEAN MOUNTAIN MINING GROUP, LLC

**MAINTENANCE FEE PAYMENT**

Claimant Name: \_\_\_\_\_  
 Address: \_\_\_\_\_  
 City: \_\_\_\_\_ State: \_\_\_\_ Zip: \_\_\_\_\_  
 Telephone: \_\_\_\_\_  
 E-mail address: \_\_\_\_\_  
 Signature: \_\_\_\_\_



Check here if this is a change of address.

LINE NO.	AMC NUMBER	CLAIM/SITE NAME	COUNTY RECORDER DATA (If available)	TWP	RNG	SEC
1	416374	NYP-11	2012-02421	0040N	0180W	004
2	416375	NYP-12	2012-02422	0040N	0180W	004
3	416376	NYP-13	2012-02423	0040N	0180W	004
4	416377	NYP-14	2012-02424	0040N	0180W	004
5	416378	NYP-15	2012-02425	0040N	0180W	004
6	416379	NYP-16	2012-02426	0040N	0180W	004
7	416380	NYP-17	2012-02427	0040N	0180W	004
8	416381	NYP-18	2012-02428	0040N	0180W	004
9	416382	NYP-19	2012-02429	0040N	0180W	004
10	416383	NYP-20	2012-02430	0040N	0180W	004

List additional claims on Form MCF114.

No. of Claims*: _____ x \$155 = _____
Check No: _____ Init. _____
Receipt No.: _____
<b>For BLM Use Only</b>

**Bureau of Land Management**  
**Arizona State Office**  
[www.blm.gov/az/](http://www.blm.gov/az/)

\* \$155 per lode mining claim, mill site, or tunnel site; and \$155 for each 20 acres or portion thereof for each placer mining claim.

**Form: MCF112**  
 Revised July 2014


This form is available from the **Arizona Geological Survey** and may be reproduced.

SUPPLEMENT ATTACHMENT  
TO QUIT CLAIM DEED  
TO  
ARCHEAN MOUNTAIN MINING GROUP, LLC

**MAINTENANCE FEE PAYMENT**

Claimant Name: \_\_\_\_\_  
 Address: \_\_\_\_\_  
 City: \_\_\_\_\_ State: \_\_\_\_\_ Zip: \_\_\_\_\_  
 Telephone: \_\_\_\_\_  
 E-mail address: \_\_\_\_\_  
 Signature: \_\_\_\_\_

Check here if this is a change of address.



LINE NO.	AMC NUMBER	CLAIM/SITE NAME	COUNTY RECORDER DATA (If available)	TWP	RNG	SEC
1	416384	NYP-21	2012-02431	4N	18W	004
2	416385	NYP-22	2012-02432	4N	18W	004
3	416386	NYP-23	2012-02433	4N	18W	604
4	416387	NYP-24	2012-02434	4N	18W	004
5	416388	NYP-25	2012-02435	4N	18W	004
6	416389	NYP-26	2012-02436	4N	18W	604
7	416390	NYP-27	2012-02437	4N	18W	004
8	416391	NYP-28	2012-02438	4N	18W	004
9	416392	NYP-29	2012-02439	4N	18W	004
10	416393	NYP-30	2012-02440	4N	18W	004

List additional claims on Form MCF114.

No. of Claims\*: \_\_\_\_\_ x \$155 = \_\_\_\_\_  
 Check No: \_\_\_\_\_ Init. \_\_\_\_\_  
 Receipt No.: \_\_\_\_\_  
**For BLM Use Only**

**Bureau of Land Management**  
**Arizona State Office**  
[www.blm.gov/az/](http://www.blm.gov/az/)

\* \$155 per lode mining claim, mill site, or tunnel site; and \$155 for each 20 acres or portion thereof for each placer mining claim.

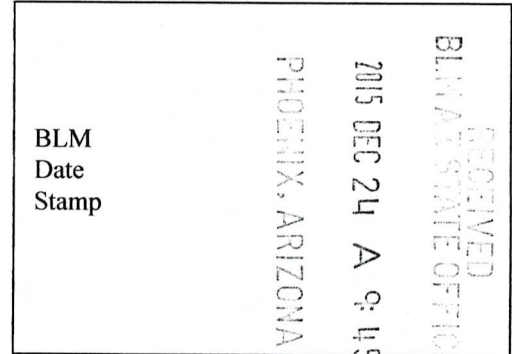
**Form: MCF112**  
 Revised July 2014

This form is available from the **Arizona Geological Survey** and may be reproduced.

SUPPLEMENT ATTACHMENT  
TO QUIT CLAIM DEED  
TO  
ARCHEAN MOUNTAIN MINING GROUP, LLC

**MAINTENANCE FEE PAYMENT**

Claimant Name: \_\_\_\_\_  
 Address: \_\_\_\_\_  
 City: \_\_\_\_\_ State: \_\_\_\_ Zip: \_\_\_\_\_  
 Telephone: \_\_\_\_\_  
 E-mail address: \_\_\_\_\_  
 Signature: \_\_\_\_\_



Check here if this is a change of address.

LINE NO.	AMC NUMBER	CLAIM/SITE NAME	COUNTY RECORDER DATA (If available)	TWP	RNG	SEC
1	416394	NYP-31	2012-02441	4N	18W	4
2	416395	NYP-32	2012-02442	4N	18W	4
3	416396	NYP-33	2012-02443	4N	18W	3
4	416397	NYP-34	2012-02444	4N	18W	3
5	416398	NYP-35	2012-02445	4N	18W	3
6	416399	NYP-36	2012-02446	4N	18W	3
7	416400	NYP-37	2012-02447	4N	18W	3
8	416401	NYP-38	2012-02448	4N	18W	3
9	416402	NYP-39	2012-02449	4N	18W	3
10	416403	NYP-40	2012-02450	4N	18W	3

List additional claims on Form MCF114.

No. of Claims*: _____ x \$155 = _____
Check No: _____ Init. _____
Receipt No.: _____
<b>For BLM Use Only</b>

**Bureau of Land Management**  
**Arizona State Office**  
[www.blm.gov/az/](http://www.blm.gov/az/)

\* \$155 per lode mining claim, mill site, or tunnel site; and \$155 for each 20 acres or portion thereof for each placer mining claim.

**Form: MCF112**  
 Revised July 2014

This form is available from the **Arizona Geological Survey** and may be reproduced.

SUPPLEMENT ATTACHMENT  
TO QUIT CLAIM DEED  
TO  
ARCHEAN MOUNTAIN MINING GROUP. LLC

**MAINTENANCE FEE PAYMENT**

Claimant Name: \_\_\_\_\_  
 Address: \_\_\_\_\_  
 City: \_\_\_\_\_ State: \_\_\_\_ Zip: \_\_\_\_\_  
 Telephone: \_\_\_\_\_  
 E-mail address: \_\_\_\_\_  
 Signature: \_\_\_\_\_

RECEIVED  
 BLM AZ STATE OFFICE  
 2015 DEC 24 A 9:45  
 PHOENIX, ARIZONA  
 BLM  
 Date  
 Stamp

Check here if this is a change of address.

LINE NO.	AMC NUMBER	CLAIM/SITE NAME	COUNTY RECORDER DATA (If available)	TWP	RNG	SEC
1	416404	NYP-41	2012-02451	4N	18W	3
2	416405	NYP-42	2012-02452	4N	18W	3
3	416406	NYP-43	2012-02453	4N	18W	3
4	416407	NYP-44	2012-02454	4N	18W	3
5	416408	NYP-45	2012-02455	4N	18W	3
6	416409	NYP-46	2012-02456	4N	18W	3
7	416410	NYP-47	2012-02457	4N	18W	3
8	416411	NYP-48	2012-02458	4N	18W	3
9						
10						

List additional claims on Form MCF114.

No. of Claims\*: \_\_\_\_\_ x \$155 = \_\_\_\_\_  
 Check No: \_\_\_\_\_ Init. \_\_\_\_\_  
 Receipt No.: \_\_\_\_\_  
**For BLM Use Only**

**Bureau of Land Management**  
**Arizona State Office**  
[www.blm.gov/az/](http://www.blm.gov/az/)

\* \$155 per lode mining claim, mill site, or tunnel site; and \$155 for each 20 acres or portion thereof for each placer mining claim.

**Form: MCF112**  
 Revised July 2014

This form is available from the **Arizona Geological Survey** and may be reproduced.

DEPARTMENT OF THE INTERIOR  
BUREAU OF LAND MANAGEMENT  
MINING CLAIMS

MC Customer Information - With Serial No. and Claim Name  
ACTIVE CLAIMS

Admin State: AZ

Geo State: AZ

YASHENG GROUP

CUSTOMER ID: 2332319

805 VETERANS BLVD STE 228  
REDWOOD CITY, CA 94063-1736

<u>Serial No.</u>	<u>Claim Name/Number</u>	<u>Lead Serial No.</u>	<u>Disposition</u>
AMC416364	NYP-1	AMC416364	ACTIVE
AMC416365	NYP-2	AMC416364	ACTIVE
AMC416366	NYP-3	AMC416364	ACTIVE
AMC416367	NYP-4	AMC416364	ACTIVE
AMC416368	NYP-5	AMC416364	ACTIVE
AMC416369	NYP-6	AMC416364	ACTIVE
AMC416370	NYP-7	AMC416364	ACTIVE
AMC416371	NYP-8	AMC416364	ACTIVE
AMC416372	NYP-9	AMC416364	ACTIVE
AMC416373	NYP-10	AMC416364	ACTIVE
AMC416374	NYP-11	AMC416364	ACTIVE
AMC416375	NYP-12	AMC416364	ACTIVE
AMC416376	NYP-13	AMC416364	ACTIVE
AMC416377	NYP-14	AMC416364	ACTIVE
AMC416378	NYP-15	AMC416364	ACTIVE
AMC416379	NYP-16	AMC416364	ACTIVE
AMC416380	NYP-17	AMC416364	ACTIVE
AMC416381	NYP-18	AMC416364	ACTIVE
AMC416382	NYP-19	AMC416364	ACTIVE
AMC416383	NYP-20	AMC416364	ACTIVE
AMC416384	NYP-21	AMC416364	ACTIVE
AMC416385	NYP-22	AMC416364	ACTIVE
AMC416386	NYP-23	AMC416364	ACTIVE
AMC416387	NYP-24	AMC416364	ACTIVE
AMC416388	NYP-25	AMC416364	ACTIVE
AMC416389	NYP-26	AMC416364	ACTIVE
AMC416390	NYP-27	AMC416364	ACTIVE
AMC416391	NYP-28	AMC416364	ACTIVE
AMC416392	NYP-29	AMC416364	ACTIVE
AMC416393	NYP-30	AMC416364	ACTIVE
AMC416394	NYP-31	AMC416364	ACTIVE
AMC416395	NYP-32	AMC416364	ACTIVE
AMC416396	NYP-33	AMC416364	ACTIVE
AMC416397	NYP-34	AMC416364	ACTIVE
AMC416398	NYP-35	AMC416364	ACTIVE
AMC416399	NYP-36	AMC416364	ACTIVE
AMC416400	NYP-37	AMC416364	ACTIVE
AMC416401	NYP-38	AMC416364	ACTIVE
AMC416402	NYP-39	AMC416364	ACTIVE
AMC416403	NYP-40	AMC416364	ACTIVE
AMC416404	NYP-41	AMC416364	ACTIVE
AMC416405	NYP-42	AMC416364	ACTIVE
AMC416406	NYP-43	AMC416364	ACTIVE
AMC416407	NYP-44	AMC416364	ACTIVE
AMC416408	NYP-45	AMC416364	ACTIVE
AMC416409	NYP-46	AMC416364	ACTIVE
AMC416410	NYP-47	AMC416364	ACTIVE
AMC416411	NYP-48	AMC416364	ACTIVE

Number of ACTIVE cases: 48

RECEIVED  
BLM AZ STATE OFFICE  
2015 DEC 24 A 9:45

Bureau of Land Management  
Arizona State Office  
One North Central Avenue  
Suite 800  
Phoenix, Arizona, 84004-4427

RECEIVED  
BLM AZ STATE OFFICE  
2015 DEC 24 A 9:44  
PHOENIX, ARIZONA



earth smart  
FedEx carbon-neutral  
envelope shipping


**TRY FEDEX  
ONE RATE**<sup>SM</sup>  
Flat rate shipping that  
delivers more.  
[fedex.com/tryonerate](http://fedex.com/tryonerate)  
114.NM13.001

R# 278  
ST 1.3  
1  
16:30  
D  
4846  
12-24

Alignment of FedEx Express® shipping label here.  
ORIGIN ID: PA0A (650) 363-8345  
YASHENG GROUP  
805 VETERANS BLVD  
REDWOOD CITY, CA 940631734  
UNITED STATES US  
SHIP DATE: 23DEC15  
ACTWGT: 0.20 LB  
CAD: /OFFC1621  
DIMS: 0x0x0 IN  
BILL SENDER

TO **ARIZONA STATE OFFICE  
BUREAU OF LAND MANAGEMENT  
1 N CENTRAL AVE  
STE 800  
PHOENIX AZ 85004**

(602) 417-9200 REF: DEPT:




TRK# 8701 0409 4846  
0200

MON - 28 DEC 4:30P  
\*\* 2DAY \*\*

**SH ZSYA**

85004  
AZ-US PHX



RECEIVED  
BLMAZ STATE OFFICE  
2015 DEC 24 A 9:44  
PHOENIX, ARIZONA

Print # 15629-6239-0234 10/12 10/15 10/18  
11/19/2015 11/18/2015 12/22/2015



**United States Department of the Interior**  
**Bureau of Land Management**  
 LANDS/RECREATION & PLANNING  
 ONE N CENTRAL AVE  
 PHOENIX, AZ 85004 -2203  
 Phone: 602-417-9200

Receipt

No: 3460002

<b>Transaction #:</b> 3559780	
<b>Date of Transaction:</b> 12/28/2015	
CUSTOMER:	
YASHENG GROUP 805 VETERANS BLVD STE 228 REDWOOD CITY, CA 94063-1736 US	

LINE #	QTY	DESCRIPTION	REMARKS	UNIT PRICE	TOTAL
1	1.00	LOCATABLE MINERALS / MINING CLAIMS- NOT NEW-UNADJUD, ONE AUTH NO. ONLY / MINING CLAIM MONEY RECEIVED <b>CASES: AMC416364/\$480.00</b>	QCD - 48	- n/a -	480.00
<b>TOTAL:</b>					<b>\$480.00</b>

PAYMENT INFORMATION					
1	AMOUNT:	480.00	POSTMARKED:	12/23/2015	
	TYPE:	CHECK	RECEIVED:	12/24/2015	
	CHECK NO:	1465			
	NAME:	YASHENG GROUP 805 VETERANS BLVD STE 228 REDWOOD CITY CA 94063-1736 US			

REMARKS

This receipt was generated by the automated BLM Collections and Billing System and is a paper representation of a portion of the official electronic record contained therein.

**NOTICE!!**

**These documents have been scanned!**

**Do not place un-scanned documents beneath this notice!**

**Do not remove this notice from this file!**

GPO Jacket No. 560-102  
Print Order 61540  
Rise Business Services, LLC  
Job=AZ15 5/14/2019



Box Number= AZ15046



Claim Begin-End: AMC416364-AMC416411

4 Miscellaneous



AZ15046-8 AMC416191-AMC416869

**NO  
DOCUMENTS  
FOUND**

NO DOCUMENTS FOUND  
NO DOCUMENTS FOUND

**NOTICE!!**

**These documents have been scanned!**

**Do not place un-scanned documents beneath this notice!**

**Do not remove this notice from this file!**

GPO Jacket No. 560-102  
Print Order 61540  
Rise Business Services, LLC  
Job=AZ15 5/14/2019



Box Number= AZ15046



Claim Begin-End: AMC416364-AMC416411

5 Annual Filings



AZ15046-8 AMC416191-AMC416869

DEPARTMENT OF THE INTERIOR  
BUREAU OF LAND MANAGEMENT  
MINING CLAIMS

Run Date/Time: 9/11/2018

MC Maintenance Fees Paid Through the BLM Pay Portal  
(by Date Paid)

Page 422 Of 723

**CBS Receipt: 4249532**

Printed For Lead File # AMC416364

Agency Tracking ID: 1535562681

Assessment Year: 2019

Number of BLM Serial Nr: 48

Paid On: 8/29/2018

Total Amount Paid: \$7,440.00

Claim Name	BLM Serial No	Lead File No	Amount Paid
NYP-1	AMC416364	AMC416364	\$155.00
NYP-2	AMC416365	AMC416364	\$155.00
NYP-3	AMC416366	AMC416364	\$155.00
NYP-4	AMC416367	AMC416364	\$155.00
NYP-5	AMC416368	AMC416364	\$155.00
NYP-6	AMC416369	AMC416364	\$155.00
NYP-7	AMC416370	AMC416364	\$155.00
NYP-8	AMC416371	AMC416364	\$155.00
NYP-9	AMC416372	AMC416364	\$155.00
NYP-10	AMC416373	AMC416364	\$155.00
NYP-11	AMC416374	AMC416364	\$155.00
NYP-12	AMC416375	AMC416364	\$155.00
NYP-13	AMC416376	AMC416364	\$155.00
NYP-14	AMC416377	AMC416364	\$155.00
NYP-15	AMC416378	AMC416364	\$155.00
NYP-16	AMC416379	AMC416364	\$155.00
NYP-17	AMC416380	AMC416364	\$155.00
NYP-18	AMC416381	AMC416364	\$155.00
NYP-19	AMC416382	AMC416364	\$155.00
NYP-20	AMC416383	AMC416364	\$155.00
NYP-21	AMC416384	AMC416364	\$155.00
NYP-22	AMC416385	AMC416364	\$155.00
NYP-23	AMC416386	AMC416364	\$155.00
NYP-24	AMC416387	AMC416364	\$155.00

NO WARRANTY IS MADE BY BLM FOR USE OF THE DATA FOR PURPOSES NOT INTENDED BY BLM

DEPARTMENT OF THE INTERIOR  
BUREAU OF LAND MANAGEMENT  
MINING CLAIMS

Run Date/Time: 9/11/2018

MC Maintenance Fees Paid Through the BLM Pay Portal  
(by Date Paid)

Page 423 Of 723

NYP-25	AMC416388	AMC416364	\$155.00
NYP-26	AMC416389	AMC416364	\$155.00
NYP-27	AMC416390	AMC416364	\$155.00
NYP-28	AMC416391	AMC416364	\$155.00
NYP-29	AMC416392	AMC416364	\$155.00
NYP-30	AMC416393	AMC416364	\$155.00
NYP-31	AMC416394	AMC416364	\$155.00
NYP-32	AMC416395	AMC416364	\$155.00
NYP-33	AMC416396	AMC416364	\$155.00
NYP-34	AMC416397	AMC416364	\$155.00
NYP-35	AMC416398	AMC416364	\$155.00
NYP-36	AMC416399	AMC416364	\$155.00
NYP-37	AMC416400	AMC416364	\$155.00
NYP-38	AMC416401	AMC416364	\$155.00
NYP-39	AMC416402	AMC416364	\$155.00
NYP-40	AMC416403	AMC416364	\$155.00
NYP-41	AMC416404	AMC416364	\$155.00
NYP-42	AMC416405	AMC416364	\$155.00
NYP-43	AMC416406	AMC416364	\$155.00
NYP-44	AMC416407	AMC416364	\$155.00
NYP-45	AMC416408	AMC416364	\$155.00
NYP-46	AMC416409	AMC416364	\$155.00
NYP-47	AMC416410	AMC416364	\$155.00
NYP-48	AMC416411	AMC416364	\$155.00

**United States Department of the Interior**  
**Bureau of Land Management**  
 BUSINESS & SUPPORT SVCS DIV  
 ONE N CENTRAL AVE SUITE 800  
 PHOENIX, AZ 85004 -4427  
 Phone: 602-417-9200

Receipt

No: 4249532

<b>Transaction #:</b> 4365018	
<b>Date of Transaction:</b> 08/29/2018	
<b>CUSTOMER:</b>	
MI PING WU 251 GINKO TER SUNNYVALE,NC 94086 US	

LINE #	QTY	DESCRIPTION	REMARKS	UNIT PRICE	TOTAL
1	1.00	LOCATABLE MINERALS / MINING CLAIMS- NOT NEW-UNADJUD,ONE AUTH NO. ONLY / MINING CLAIM MONEY RECEIVED <b>CASES: AMC416364/\$7440.00</b>		- n/a -	7440.00
<b>TOTAL:</b>					<b>\$7,440.00</b>

PAYMENT INFORMATION					
NOTE: Items will appear on credit card statement as "BLM O Mining Claim".					
1	AMOUNT:	7440.00	POSTMARKED:	N/A	
	TYPE:	CREDIT CARD	RECEIVED:	08/29/2018	
	NAME:	MI PING WU 251 GINKO TER SUNNYVALE NC 94086 US			
	CARD NO:	XXXXXXXXXXXX6667	AUTH CODE:	064354	
	NAME ON CARD:	MI PING WU			
	SIGNATURE:				

REMARKS

This receipt was generated by the automated BLM Collections and Billing System and is a paper representation of a portion of the official electronic record contained therein.

Run Date: 09/05/17

Run Time: 02:33 PM

**DEPARTMENT OF THE INTERIOR  
BUREAU OF LAND MANAGEMENT  
MINING CLAIMS**

**MC Maintenance Fees Paid Through the BLM Pay Portal**

**CBS Receipt: 3968327**

Printed For Lead File # AMC416364

Agency Tracking ID: 1504172690

Number of BLM Serial Nr: 8

Assessment Year: 2018

Total Amount Paid: \$1,240.00

Paid On: 08/31/2017

Claim Name	BLM Serial No	Lead File No	Amount Paid
NYP-41	AMC416404	AMC416364	\$155.00
NYP-42	AMC416405	AMC416364	\$155.00
NYP-43	AMC416406	AMC416364	\$155.00
NYP-44	AMC416407	AMC416364	\$155.00
NYP-45	AMC416408	AMC416364	\$155.00
NYP-46	AMC416409	AMC416364	\$155.00
NYP-47	AMC416410	AMC416364	\$155.00
NYP-48	AMC416411	AMC416364	\$155.00



**United States Department of the Interior**  
**Bureau of Land Management**  
 BUSINESS & SUPPORT SVCS DIV  
 ONE N CENTRAL AVE SUITE 800  
 PHOENIX, AZ 85004 -4427  
 Phone: 602-417-9200

Receipt

No: 3968327

<b>Transaction #:</b> 4078224	
<b>Date of Transaction:</b> 08/31/2017	
CUSTOMER:	
MEI PING WU 251 GINKO TER SUNNYVALE,CA 94086 US	

LINE #	QTY	DESCRIPTION	REMARKS	UNIT PRICE	TOTAL
1	1.00	LOCATABLE MINERALS / MINING CLAIMS- NOT NEW-UNADJUD,ONE AUTH NO. ONLY / MINING CLAIM MONEY RECEIVED CASES: AMC416410/\$1240.00		- n/a -	1240.00
<b>TOTAL:</b>					<b>\$1,240.00</b>

PAYMENT INFORMATION			
NOTE: Items will appear on credit card statement as "BLM O Mining Claim".			
1	AMOUNT:	1240.00	POSTMARKED: N/A
	TYPE:	CREDIT CARD	RECEIVED: 08/31/2017
	NAME:	MEI PING WU 251 GINKO TER SUNNYVALE CA 94086 US	
	CARD NO:	XXXXXXXXXXXX6379	AUTH CODE: 027368
	NAME ON CARD:	MEI PING WU	
	EXPIRES:	07/2021	
	SIGNATURE:		

REMARKS

This receipt was generated by the automated BLM Collections and Billing System and is a paper representation of a portion of the official electronic record contained therein.

**DEPARTMENT OF THE INTERIOR  
BUREAU OF LAND MANAGEMENT  
MINING CLAIMS**

**MC Maintenance Fees Paid Through the BLM Pay Portal**

**CBS Receipt: 3968315**

Printed For Lead File # AMC416364

Agency Tracking ID: 1504151891

Number of BLM Serial Nr: 20

Assessment Year: 2018

Total Amount Paid: \$3,100.00

Paid On: 08/30/2017

Claim Name	BLM Serial No	Lead File No	Amount Paid
NYP-21	AMC416384	AMC416364	\$155.00
NYP-22	AMC416385	AMC416364	\$155.00
NYP-23	AMC416386	AMC416364	\$155.00
NYP-24	AMC416387	AMC416364	\$155.00
NYP-25	AMC416388	AMC416364	\$155.00
NYP-26	AMC416389	AMC416364	\$155.00
NYP-27	AMC416390	AMC416364	\$155.00
NYP-28	AMC416391	AMC416364	\$155.00
NYP-29	AMC416392	AMC416364	\$155.00
NYP-30	AMC416393	AMC416364	\$155.00
NYP-31	AMC416394	AMC416364	\$155.00
NYP-32	AMC416395	AMC416364	\$155.00
NYP-33	AMC416396	AMC416364	\$155.00
NYP-34	AMC416397	AMC416364	\$155.00
NYP-35	AMC416398	AMC416364	\$155.00
NYP-36	AMC416399	AMC416364	\$155.00
NYP-37	AMC416400	AMC416364	\$155.00
NYP-38	AMC416401	AMC416364	\$155.00
NYP-39	AMC416402	AMC416364	\$155.00
NYP-40	AMC416403	AMC416364	\$155.00

**United States Department of the Interior**  
**Bureau of Land Management**  
 BUSINESS & SUPPORT SVCS DIV  
 ONE N CENTRAL AVE SUITE 800  
 PHOENIX, AZ 85004 -4427  
 Phone: 602-417-9200

Receipt

No: 3968315

<b>Transaction #:</b> 4078213	
<b>Date of Transaction:</b> 08/31/2017	
<b>CUSTOMER:</b>	
MEI PING WU 251 GINKO TER SUNNYVALE,CA 94086 US	

LINE #	QTY	DESCRIPTION	REMARKS	UNIT PRICE	TOTAL
1	1.00	LOCATABLE MINERALS / MINING CLAIMS- NOT NEW-UNADJUD,ONE AUTH NO. ONLY / MINING CLAIM MONEY RECEIVED <b>CASES: AMC416384/\$3100.00</b>		- n/a -	3100.00
<b>TOTAL:</b>					<b>\$3,100.00</b>

PAYMENT INFORMATION				
NOTE: Items will appear on credit card statement as "BLM O Mining Claim".				
1	AMOUNT:	3100.00	POSTMARKED:	N/A
	TYPE:	CREDIT CARD	RECEIVED:	08/31/2017
	NAME:	MEI PING WU 251 GINKO TER SUNNYVALE CA 94086 US		
	CARD NO:	XXXXXXXXXXXX6379	AUTH CODE:	403407
	NAME ON CARD:	MEI PING WU		
	EXPIRES:	07/2021		
	SIGNATURE:			

REMARKS

This receipt was generated by the automated BLM Collections and Billing System and is a paper representation of a portion of the official electronic record contained therein.

Run Date: 09/05/17

Run Time: 02:33 PM

**DEPARTMENT OF THE INTERIOR  
BUREAU OF LAND MANAGEMENT  
MINING CLAIMS**

**MC Maintenance Fees Paid Through the BLM Pay Portal**

**CBS Receipt: 3966844**

Printed For Lead File # AMC416364

Agency Tracking ID: 1504151483

Assessment Year: 2018

Number of BLM Serial Nr: 10

Paid On: 08/30/2017

Total Amount Paid: \$1,550.00

Claim Name	BLM Serial No	Lead File No	Amount Paid
NYP-11	AMC416374	AMC416364	\$155.00
NYP-12	AMC416375	AMC416364	\$155.00
NYP-13	AMC416376	AMC416364	\$155.00
NYP-14	AMC416377	AMC416364	\$155.00
NYP-15	AMC416378	AMC416364	\$155.00
NYP-16	AMC416379	AMC416364	\$155.00
NYP-17	AMC416380	AMC416364	\$155.00
NYP-18	AMC416381	AMC416364	\$155.00
NYP-19	AMC416382	AMC416364	\$155.00
NYP-20	AMC416383	AMC416364	\$155.00

**United States Department of the Interior**  
**Bureau of Land Management**  
 BUSINESS & SUPPORT SVCS DIV  
 ONE N CENTRAL AVE SUITE 800  
 PHOENIX, AZ 85004 -4427  
 Phone: 602-417-9200

Receipt

No: 3966844

<b>Transaction #:</b> 4076728	
<b>Date of Transaction:</b> 08/30/2017	
CUSTOMER:	
MEI PING WU 251 GINKO TER SUNNYVALE,CA 94086 US	

LINE #	QTY	DESCRIPTION	REMARKS	UNIT PRICE	TOTAL
1	1.00	LOCATABLE MINERALS / MINING CLAIMS- NOT NEW-UNADJUD,ONE AUTH NO. ONLY / MINING CLAIM MONEY RECEIVED CASES: AMC416380/\$1550.00		- n/a -	1550.00
<b>TOTAL:</b>					<b>\$1,550.00</b>

PAYMENT INFORMATION			
NOTE: Items will appear on credit card statement as "BLM O Mining Claim".			
1	AMOUNT:	1550.00	POSTMARKED: N/A
	TYPE:	CREDIT CARD	RECEIVED: 08/30/2017
	NAME:	MEI PING WU 251 GINKO TER SUNNYVALE CA 94086 US	
	CARD NO:	XXXXXXXXXXXX5610	AUTH CODE: 081052
	NAME ON CARD:	MEI PING WU	
	EXPIRES:	08/2021	
	SIGNATURE:		

REMARKS

This receipt was generated by the automated BLM Collections and Billing System and is a paper representation of a portion of the official electronic record contained therein.

Run Date: 09/05/17

Run Time: 02:33 PM

**DEPARTMENT OF THE INTERIOR  
BUREAU OF LAND MANAGEMENT  
MINING CLAIMS**

**MC Maintenance Fees Paid Through the BLM Pay Portal**

**CBS Receipt: 3966843**

Printed For Lead File # AMC416364

Agency Tracking ID: 1504150697

Number of BLM Serial Nr: 10

Assessment Year: 2018

Total Amount Paid: \$1,550.00

Paid On: 08/30/2017

Claim Name	BLM Serial No	Lead File No	Amount Paid
NYP-1	AMC416364	AMC416364	\$155.00
NYP-2	AMC416365	AMC416364	\$155.00
NYP-3	AMC416366	AMC416364	\$155.00
NYP-4	AMC416367	AMC416364	\$155.00
NYP-5	AMC416368	AMC416364	\$155.00
NYP-6	AMC416369	AMC416364	\$155.00
NYP-7	AMC416370	AMC416364	\$155.00
NYP-8	AMC416371	AMC416364	\$155.00
NYP-9	AMC416372	AMC416364	\$155.00
NYP-10	AMC416373	AMC416364	\$155.00

**United States Department of the Interior**  
**Bureau of Land Management**  
 BUSINESS & SUPPORT SVCS DIV  
 ONE N CENTRAL AVE SUITE 800  
 PHOENIX, AZ 85004 -4427  
 Phone: 602-417-9200

Receipt

No: 3966843

<b>Transaction #:</b> 4076727	
<b>Date of Transaction:</b> 08/30/2017	
<b>CUSTOMER:</b>	
	MI PING WU 251 GINKO TER SUNNYVALE,CA 94086 US

LINE #	QTY	DESCRIPTION	REMARKS	UNIT PRICE	TOTAL
1	1.00	LOCATABLE MINERALS / MINING CLAIMS- NOT NEW-UNADJUD,ONE AUTH NO. ONLY / MINING CLAIM MONEY RECEIVED <b>CASES: AMC416373/\$1550.00</b>		- n/a -	1550.00
<b>TOTAL:</b>					<b>\$1,550.00</b>

PAYMENT INFORMATION				
NOTE: Items will appear on credit card statement as "BLM O Mining Claim".				
1	AMOUNT:	1550.00	POSTMARKED:	N/A
	TYPE:	CREDIT CARD	RECEIVED:	08/30/2017
	NAME:	MI PING WU 251 GINKO TER SUNNYVALE CA 94086 US		
	CARD NO:	XXXXXXXXXXXX6379	AUTH CODE:	035536
	NAME ON CARD:	MI PING WU		
	EXPIRES:	07/2021		
	SIGNATURE:			

REMARKS

This receipt was generated by the automated BLM Collections and Billing System and is a paper representation of a portion of the official electronic record contained therein.

Run Date: 09/14/16

Run Time: 01:48 PM

**DEPARTMENT OF THE INTERIOR  
BUREAU OF LAND MANAGEMENT  
MINING CLAIMS**

**MC Maintenance Fees Paid Through the BLM Pay Portal**

**CBS Receipt: 3647436**

Printed For Lead File # **AMC416364**

Agency Tracking ID: 1472588054

Assessment Year: 2017

Number of BLM Serial Nr: 48

Paid On: 08/30/2016

Total Amount Paid: \$7,440.00

Claim Name	BLM Serial No	Lead File No	Amount Paid
NYP-1	AMC416364	AMC416364	\$155.00
NYP-2	AMC416365	AMC416364	\$155.00
NYP-3	AMC416366	AMC416364	\$155.00
NYP-4	AMC416367	AMC416364	\$155.00
NYP-5	AMC416368	AMC416364	\$155.00
NYP-6	AMC416369	AMC416364	\$155.00
NYP-7	AMC416370	AMC416364	\$155.00
NYP-8	AMC416371	AMC416364	\$155.00
NYP-9	AMC416372	AMC416364	\$155.00
NYP-10	AMC416373	AMC416364	\$155.00
NYP-11	AMC416374	AMC416364	\$155.00
NYP-12	AMC416375	AMC416364	\$155.00
NYP-13	AMC416376	AMC416364	\$155.00
NYP-14	AMC416377	AMC416364	\$155.00
NYP-15	AMC416378	AMC416364	\$155.00
NYP-16	AMC416379	AMC416364	\$155.00
NYP-17	AMC416380	AMC416364	\$155.00
NYP-18	AMC416381	AMC416364	\$155.00
NYP-19	AMC416382	AMC416364	\$155.00
NYP-20	AMC416383	AMC416364	\$155.00
NYP-21	AMC416384	AMC416364	\$155.00
NYP-22	AMC416385	AMC416364	\$155.00
NYP-23	AMC416386	AMC416364	\$155.00
NYP-24	AMC416387	AMC416364	\$155.00
NYP-25	AMC416388	AMC416364	\$155.00
NYP-26	AMC416389	AMC416364	\$155.00
NYP-27	AMC416390	AMC416364	\$155.00
NYP-28	AMC416391	AMC416364	\$155.00
NYP-29	AMC416392	AMC416364	\$155.00
NYP-30	AMC416393	AMC416364	\$155.00
NYP-31	AMC416394	AMC416364	\$155.00
NYP-32	AMC416395	AMC416364	\$155.00
NYP-33	AMC416396	AMC416364	\$155.00
NYP-34	AMC416397	AMC416364	\$155.00
NYP-35	AMC416398	AMC416364	\$155.00
NYP-36	AMC416399	AMC416364	\$155.00

**NO WARRANTY IS MADE BY BLM FOR USE OF THE DATA FOR PURPOSES NOT INTENDED BY BLM**



Run Date: 09/14/16

Run Time: 01:48 PM

**DEPARTMENT OF THE INTERIOR  
BUREAU OF LAND MANAGEMENT  
MINING CLAIMS**

**MC Maintenance Fees Paid Through the BLM Pay Portal**

**CBS Receipt: 3647436**

Printed For Lead File # AMC416364

Agency Tracking ID: 1472588054

Assessment Year: 2017

Number of BLM Serial Nr: 48

Paid On: 08/30/2016

Total Amount Paid: \$7,440.00

Claim Name	BLM Serial No	Lead File No	Amount Paid
NYP-37	AMC416400	AMC416364	\$155.00
NYP-38	AMC416401	AMC416364	\$155.00
NYP-39	AMC416402	AMC416364	\$155.00
NYP-40	AMC416403	AMC416364	\$155.00
NYP-41	AMC416404	AMC416364	\$155.00
NYP-42	AMC416405	AMC416364	\$155.00
NYP-43	AMC416406	AMC416364	\$155.00
NYP-44	AMC416407	AMC416364	\$155.00
NYP-45	AMC416408	AMC416364	\$155.00
NYP-46	AMC416409	AMC416364	\$155.00
NYP-47	AMC416410	AMC416364	\$155.00
NYP-48	AMC416411	AMC416364	\$155.00

**United States Department of the Interior**  
**Bureau of Land Management**  
 BUSINESS & SUPPORT SVCS DIV  
 ONE N CENTRAL AVE SUITE 800  
 PHOENIX, AZ 85004 -4427  
 Phone: (602) 417-9200

Receipt

No: 3647436

<b>Transaction #:</b> 3751423	
<b>Date of Transaction:</b> 08/30/2016	
CUSTOMER:	
MI PING WU 251 GINKO TER SUNNYVALE,CA 94086 US	

LINE #	QTY	DESCRIPTION	REMARKS	UNIT PRICE	TOTAL
1	1.00	LOCATABLE MINERALS / MINING CLAIMS- NOT NEW-UNADJUD,ONE AUTH NO. ONLY / MINING CLAIM MONEY RECEIVED CASES: AMC416384/\$7440.00		- n/a -	7440.00
<b>TOTAL:</b>					<b>\$7,440.00</b>

PAYMENT INFORMATION					
NOTE: Items will appear on credit card statement as "BLM O Mining Claim".					
1	AMOUNT:	7440.00	POSTMARKED:	N/A	
	TYPE:	CREDIT CARD	RECEIVED:	08/30/2016	
	NAME:	MI PING WU 251 GINKO TER SUNNYVALE CA 94086 US			
	CARD NO:	XXXXXXXXXXXX3807	AUTH CODE:	944999	
	NAME ON CARD:	MI PING WU			
	EXPIRES:	12/2017			
	SIGNATURE:				

REMARKS

This receipt was generated by the automated BLM Collections and Billing System and is a paper representation of a portion of the official electronic record contained therein.

399036

402972

416364

**MAINTENANCE FEE PAYMENT**

Claimant Name: YASHENG GROUP

Address: 805 VETERANS BLVD #228

City: REDWOOD CITY State: CA Zip: 94063

Telephone: (650)363-8345

E-mail address: YASHENG@YASHENGGROUP.COM

Signature: [Signature]

Check here if this is a change of address.

RECEIVED  
 BLM ARIZONA OFFICE  
 2015 AUG 24 P 2:49  
 PHOENIX, ARIZONA  
 BLM  
 Date  
 Stamp

LINE NO.	AMC NUMBER	CLAIM/SITE NAME	COUNTY RECORDER DATA (If available)	TWP	RNG	SEC
1	416364	NYP-1	2012-02411	4N	18W	4
2	416365	NYP-2	2012-02412	4N	18W	4
3	416366	NYP-3	2012-02413	4N	18W	4
4	416367	NYP-4	2012-02414	4N	18W	4
5	416368	NYP-5	2012-02415	4N	18W	4
6	416369	NYP-6	2012-02416	4N	18W	4
7	416370	NYP-7	2012-02417	4N	18W	4
8	416371	NYP-8	2012-02418	4N	18W	4
9	416372	NYP-9	2012-02419	4N	18W	4
10	416373	NYP-10	2012-02420	4N	18W	4

List additional claims on Form MCF114.

**Bureau of Land Management  
Arizona State Office**

[www.blm.gov/az/](http://www.blm.gov/az/)

No. of Claims\*: 48 x \$155 = 7440  
 Check No: 1386 - Init. A.G.  
 Receipt No.: 3376440  
**For BLM Use Only**

\* \$155 per lode mining claim, mill site, or tunnel site; and \$155 for each 20 acres or portion thereof for each placer mining claim.

**Form: MCF112**  
Revised July 2014

**ENTERED**  
**AUG 28 2015**  
 BY: [Signature]

This form is available from the **Arizona Geological Survey** and may be reproduced.

**SUPPLEMENTAL ATTACHMENT**

May be used with the following forms for listing additional mining claims:

Check One.

- Affidavit of Performance of Annual Work
- Maintenance Fee Payment
- Notice of Intent to Hold Mining Claims
- Notice of Non-Liability for Labor and Materials Furnished

BLM  
Date  
Stamp

2015 AUG 24 P 2:19  
PHOENIX, ARIZONA

BLM RECEIVED OFFICE

LINE NO.	AMC NUMBER	CLAIM/SITE NAME	COUNTY RECORDER DATA (If available)	TWP	RNG	SEC
11	416374	NYP-11	2012-02421	4N	18W	4
12	416375	NYP-12	2012-02422	4N	18W	4
13	416376	NYP-13	2012-02423	4N	18W	4
14	416377	NYP-14	2012-02424	4N	18W	4
15	416378	NYP-15	2012-02425	4N	18W	4
16	416379	NYP-16	2012-02426	4N	18W	4
17	416380	NYP-17	2012-02427	4N	18W	4
18	416381	NYP-18	2012-02428	4N	18W	4
19	416382	NYP-19	2012-02429	4N	18W	4
20	416383	NYP-20	2012-02430	4N	18W	4
21	416384	NYP-21	2012-02431	4N	18W	4
22	416385	NYP-22	2012-02432	4N	18W	4
23	416386	NYP-23	2012-02433	4N	18W	4
24	416387	NYP-24	2012-02434	4N	18W	4
25	416388	NYP-25	2012-02435	4N	18W	4
26	416389	NYP-26	2012-02436	4N	18W	4
27	416390	NYP-27	2012-02437	4N	18W	4
28	416391	NYP-28	2012-02438	4N	18W	4
29	416392	NYP-29	2012-02439	4N	18W	4

Form MCF114  
Revised June 2005

This form is available from the Arizona Department of Mines & Mineral Resources and may be reproduced.

**SUPPLEMENTAL ATTACHMENT**

May be used with the following forms for listing additional mining claims:

Check One.

- Affidavit of Performance of Annual Work
- Maintenance Fee Payment
- Notice of Intent to Hold Mining Claims
- Notice of Non-Liability for Labor and Materials Furnished

BLM  
Date  
Stamp

PHOENIX, ARIZONA

2015 AUG 24 P 2:49

BLM RECEIVED

LINE NO.	AMC NUMBER	CLAIM/SITE NAME	COUNTY RECORDER DATA (If available)	TWP	RNG	SEC
30	416393	NYP-30	2012-02440	4N	18W	4
31	416394	NYP-31	2012-02441	4N	18W	4
32	416395	NYP-32	2012-02442	4N	18W	4
33	416396	NYP-33	2012-02622	4N	18W	3
34	416397	NYP-34	2012-02623	4N	18W	3
35	416398	NYP-35	2012-02624	4N	18W	3
36	416399	NYP-36	2012-02625	4N	18W	3
37	416400	NYP-37	2012-02626	4N	18W	3
38	416401	NYP-38	2012-02627	4N	18W	3
39	416402	NYP-39	2012-02628	4N	18W	3
40	416403	NYP-40	2012-02629	4N	18W	3
41	416404	NYP-41	2012-02630	4N	18W	3
42	416405	NYP-42	2012-02631	4N	18W	3
43	416406	NYP-43	2012-02632	4N	18W	3
44	416407	NYP-44	2012-02633	4N	18W	3
45	416408	NYP-45	2012-02634	4N	18W	3
46	416409	NYP-46	2012-02635	4N	18W	3
47	416410	NYP-47	2012-02636	4N	18W	3
48	416411	NYP-48	2012-02637	4N	18W	3

Form MCF114  
Revised June 2005

This form is available from the Arizona Department of Mines & Mineral Resources and may be reproduced.

**United States Department of the Interior**  
**Bureau of Land Management**  
 LANDS/RECREATION & PLANNING  
 ONE N CENTRAL AVE  
 PHOENIX, AZ 85004 -2203  
 Phone: 602-417-9200

Receipt

No: 3376440

<b>Transaction #:</b> 3474673	
<b>Date of Transaction:</b> 08/25/2015	
<b>CUSTOMER:</b>	
YASHENG GROUP 805 VETERANS BLVD STE 228 REDWOOD CITY, CA 94063-1736 US	

LINE #	QTY	DESCRIPTION	REMARKS	UNIT PRICE	TOTAL
1	1.00	LOCATABLE MINERALS / MINING CLAIMS-NOT NEW-UNADJUD, ONE AUTH NO. ONLY / MINING CLAIM MONEY RECEIVED CASES: AMC416364/\$7440.00	MAINT FEE PYMNT - 48 2016	- n/a -	7440.00
<b>TOTAL:</b>					<b>\$7,440.00</b>

PAYMENT INFORMATION			
1	AMOUNT:	7440.00	POSTMARKED: 08/20/2015
	TYPE:	CHECK	RECEIVED: 08/24/2015
	CHECK NO:	1386	
	NAME:	YASHENG GROUP 805 VETERANS BLVD STE 228 REDWOOD CITY CA 94063-1736 US	


REMARKS

This receipt was generated by the automated BLM Collections and Billing System and is a paper representation of a portion of the official electronic record contained therein.

**ENTERED**  
 AUG 28 2015  
 BY: SR

8/25/2015

**MAINTENANCE FEE PAYMENT**

Claimant Name: ROUGE MOUNTAIN  
 Address: 805 VETERANS BLVD #228  
 City: REDWOOD CITY State: CA Zip: 94063  
 Telephone: (650)363-8345  
 E-mail address: YASHENG@YASHENGGROUP.COM  
 Signature: 


Check here if this is a change of address.

RECEIVED  
 BLM AT STATE OFFICE  
 PHOENIX, ARIZONA  
 2015 AUG 24 P 2:49  
 BLM Date Stamp

LINE NO.	AMC NUMBER	CLAIM/SITE NAME	COUNTY RECORDER DATA (If available)	TWP	RNG	SEC
1	402972	AC-1-12W	2010-04602	3N	18W	1
2	402973	AC-2-12W	2010-04603	3N	18W	1
3	402974	AC-3-1	2010-04604	3N	18W	1
4	402975	AC-4-1	2010-04605	3N	18W	1
5	402976	AC-5-12E	2010-04606	3N	18W	1
6	402977	AC-6-12E	2010-04607	3N	18W	1
7	402978	DP-1	2010-04598	3N	18W	1
8	402979	DP-2	2010-04599	3N	18W	1
9	402980	DP-3	2010-04600	3N	18W	1
10	402981	DP-4	2010-04601	3N	18W	1

List additional claims on Form MCF114.

Bureau of Land Management  
 Arizona State Office  
[www.blm.gov/az/](http://www.blm.gov/az/)

No. of Claims: 10 x \$155 = \$1550.00  
 Check No: -1385- Init.   
 Receipt No.: 3376442  
 For BLM Use Only

Form: MCF112  
 Revised July 2009

This form is available from the Arizona Department of Mines and Mineral Resources and may be reproduced.

**United States Department of the Interior**  
**Bureau of Land Management**  
 LANDS/RECREATION & PLANNING  
 ONE N CENTRAL AVE  
 PHOENIX, AZ 85004 -2203  
 Phone: 602-417-9200

Receipt

No: 3376442

<b>Transaction #:</b> 3474676	
<b>Date of Transaction:</b> 08/25/2015	
CUSTOMER:	
ROUGE MOUNTAIN MINING GROUP CORP 805 VETERANS BLVD STE 228 REDWOOD CITY, CA 94063-1736 US	

LINE #	QTY	DESCRIPTION	REMARKS	UNIT PRICE	TOTAL
1	1.00	LOCATABLE MINERALS / MINING CLAIMS-NOT NEW-UNADJUD, ONE AUTH NO. ONLY / MINING CLAIM MONEY RECEIVED CASES: AMC402972/\$1550.00	MAINT FEE PYMNT - 10 2016	- n/a -	1550.00
<b>TOTAL:</b>					<b>\$1,550.00</b>

PAYMENT INFORMATION					
1	AMOUNT:	1550.00	POSTMARKED:	08/20/2015	
	TYPE:	CHECK	RECEIVED:	08/24/2015	
	CHECK NO:	1385			
	NAME:	YASHENG GROUP 805 VETERANS BLVD STE 228 REDWOOD CITY CA 94063-1736 US			

REMARKS

This receipt was generated by the automated BLM Collections and Billing System and is a paper representation of a portion of the official electronic record contained therein.

ENTERED  
 AUG 28 2015  
 BY:    jk   

8/25/2015



**MAINTENANCE FEE PAYMENT**

Claimant Name: ROUGE MOUNTAIN  
 Address: 805 VETERANS BLVD #228  
 City: REDWOOD CITY State: CA Zip: 94063  
 Telephone: (650)363-8345  
 E-mail address: YASHENG@YASHENGRGROUP.COM  
 Signature: [Signature]

Check here if this is a change of address.

RECEIVED  
 BLM AZ OFFICE  
 2015 AUG 24 P 2:48  
 PHOENIX, ARIZONA  
 BLM  
 Date  
 Stamp

LINE NO.	AMC NUMBER	CLAIM/SITE NAME	COUNTY RECORDER DATA (If available)	TWP	RNG	SEC
1	399036	AURUM # 1	2009-04559	3N	18W	1
2	399037	AURUM # 2	2009-04560	3N	18W	1
3	399038	AURUM # 3	2009-04561	3N	18W	1
4	399039	AURUM # 4	2009-04562	3N	18W	1
5	399040	AURUM # 5	2009-04563	3N	18W	1
6	399041	AURUM # 6	2009-04564	3N	18W	1
7	399042	AURUM # 7	2009-04565	3N	18W	1
8	399043	AURUM # 8	2009-04566	3N	18W	1
9	399044	AURUM # 9	2009-04567	3N	18W	1
10	399045	AURUM # 10	2009-04568	3N	18W	1

List additional claims on Form MCF114.

Bureau of Land Management  
 Arizona State Office  
[www.blm.gov/az/](http://www.blm.gov/az/)

No. of Claims: 24 x \$155 = \$3,720.00  
 Check No: -1384- Init. A.F.  
 Receipt No.: 3376446  
 For BLM Use Only

Form: MCF112  
 Revised July 2009

This form is available from the Arizona Department of Mines and Mineral Resources and may be reproduced.

ENTERED  
 AUG 28 2015  
 BY: ee

**SUPPLEMENTAL ATTACHMENT**

May be used with the following forms for listing additional mining claims:

Check One.

- Affidavit of Performance of Annual Work
- Maintenance Fee Payment
- Notice of Intent to Hold Mining Claims
- Notice of Non-Liability for Labor and Materials Furnished

RECEIVED  
BLM ARIZONA OFFICE  
2015 AUG 24 P 2 19  
PHOENIX, ARIZONA

BLM  
Date  
Stamp

LINE NO.	AMC NUMBER	CLAIM/SITE NAME	COUNTY RECORDER DATA (if available)	TWP	RNG	SEC
11	399046	AURUM #11	2009-04569	3N	18W	1
12	399047	AURUM #12	2009-04570	3N	18W	1
13	399048	AURUM #13	2009-04571	3N	18W	1
14	399049	AURUM #14	2009-04572	3N	18W	1
15	399050	AURUM #15	2009-04573	3N	18W	1
16	399051	AURUM #16	2009-04574	3N	18W	1
17	399052	AURUM #17	2009-04575	3N	18W	1
18	399053	AURUM #18	2009-04576	3N	18W	1
19	399054	AURUM #19	2009-04577	3N	18W	1
20	399055	AURUM #20	2009-04578	3N	18W	1
21	399056	AURUM #21	2009-04579	3N	18W	1
22	399057	AURUM #22	2009-04580	3N	18W	1
23	399058	AURUM #23	2009-04581	3N	18W	1
24	399059	AURUM #24	2009-04582	3N	18W	1

Form MCF114  
Revised June 2005

This form is available from the Arizona Department of Mines & Mineral Resources and may be reproduced.

**United States Department of the Interior**  
**Bureau of Land Management**  
 LANDS/RECREATION & PLANNING  
 ONE N CENTRAL AVE  
 PHOENIX, AZ 85004 -2203  
 Phone: 602-417-9200

Receipt

No: 3376446

<b>Transaction #:</b> 3474680	
<b>Date of Transaction:</b> 08/25/2015	
CUSTOMER:	
ROUGE MOUNTAIN MINING GROUP CORP 805 VETERANS BLVD STE 228 REDWOOD CITY, CA 94063-1736 US	

LINE #	QTY	DESCRIPTION	REMARKS	UNIT PRICE	TOTAL
1	1.00	LOCATABLE MINERALS / MINING CLAIMS-NOT NEW-UNADJUD, ONE AUTH NO. ONLY / MINING CLAIM MONEY RECEIVED CASES: AMC399036/\$3720.00	MAINT FEE PYMNT - 10 2016	- n/a -	3720.00
<b>TOTAL:</b>					<b>\$3,720.00</b>

PAYMENT INFORMATION			
1	AMOUNT:	3720.00	POSTMARKED: 08/20/2015
	TYPE:	CHECK	RECEIVED: 08/24/2015
	CHECK NO:	1384	
	NAME:	YASHENG GROUP 805 VETERANS BLVD STE 228 REDWOOD CITY CA 94063-1736 US	

REMARKS

This receipt was generated by the automated BLM Collections and Billing System and is a paper representation of a portion of the official electronic record contained therein.

**ENTERED**  
 AUG 28 2015  
 BY: *ee*

8/25/2015

Yasheng Group  
805 Veterans Blvd Suite 228  
Redwood City, CA 94063



85004

U.S. POSTAGE  
RED PAID  
REDWOOD CITY, CA  
94063  
AUG 20, 15  
AMOUNT  
**\$2.69**  
00131212-08




Bureau of Land Management  
Arizona State Office  
One North Central Avenue, Suite 800  
Phoenix, AZ 85004-4427

RECEIVED  
BLM AZ STATE OFFICE  
2015 AUG 24 P 2:48  
PHOENIX, ARIZONA

7015 0640 0000 0490 5T02


PLACE STICKER AT TOP OF ENVELOPE TO THE RIGHT OF THE RETURN ADDRESS. FOLD AT DOTTED LINE.

**CERTIFIED MAIL**



7015 0640 0000 0490 5T02

85004442700



AMC 399036  
338828  
373880  
416364  
402972  
415886

**MAINTENANCE FEE PAYMENT**

Claimant Name: YASHENG GROUP  
Address: 805 VETERANS BLVD # 228  
City: REDDOOD CITY State: CA Zip: 94063  
Telephone: (650)363-8345  
E-mail address: YASHENG@YASHENGGROUP.COM  
Signature: [Signature]

BLM  
Date  
Stamp  
2014 AUG 22 A 11:03  
PHOENIX, ARIZONA  
BLM STATE OFFICE

Check here if this is a change of address.

LINE NO.	AMC NUMBER	CLAIM/SITE NAME	COUNTY RECORDER DATA (If available)	TWP	RNG	SEC
1	399036	AURUM # 1	2009-04559	3N	18W	1
2	399037	AURUM # 2	2009-04560	3N	18W	1
3	399038	AURUM # 3	2009-04561	3N	18W	1
4	399039	AURUM # 4	2009-04562	3N	18W	1
5	399040	AURUM # 5	2009-04563	3N	18W	1
6	399041	AURUM # 6	2009-04564	3N	18W	1
7	399042	AURUM # 7	2009-04565	3N	18W	1
8	399043	AURUM # 8	2009-04566	3N	18W	1
9	399044	AURUM # 9	2009-04567	3N	18W	1
10	399045	AURUM # 10	2009-04568	3N	18W	1

List additional claims on Form MCF114.

Bureau of Land Management  
Arizona State Office  
www.blm.gov/az/

No. of Claims: 24 x \$140 = 3720.00  
 Check No: 1140 Init. AA  
 Receipt No.: 3110773  
 For BLM Use Only

Form: MCF112  
Revised July 2009

This form is available from the Arizona Department of Mines and Mineral Resources and may be reproduced.

OVERPAYMENT OF FEES  
81240 REFUND PROCESSED  
10/7/2014. RM

**SUPPLEMENTAL ATTACHMENT**

May be used with the following forms for listing additional mining claims:

Check One.

- Affidavit of Performance of Annual Work
- Maintenance Fee Payment
- Notice of Intent to Hold Mining Claims
- Notice of Non-Liability for Labor and Materials Furnished

BLM Date Stamp	2014 AUG 22 A 11:03 PHOENIX, ARIZONA
----------------------	---

LINE NO.	AMC NUMBER	CLAIM/SITE NAME	COUNTY RECORDER DATA (If available)	TWP	RNG	SEC
11	339046	AURUM #11	2009-04569	3N	18W	1
12	339047	AURUM #12	2009-04570	3N	18W	1
13	339048	AURUM #13	2009-04571	3N	18W	1
14	339049	AURUM #14	2009-04572	3N	18W	1
15	339050	AURUM #15	2009-04573	3N	18W	1
16	339051	AURUM #16	2009-04574	3N	18W	1
17	339052	AURUM #17	2009-04575	3N	18W	1
18	339053	AURUM #18	2009-04576	3N	18W	1
19	339054	AURUM #19	2009-04577	3N	18W	1
20	339055	AURUM #20	2009-04578	3N	18W	1
21	339056	AURUM #21	2009-04579	3N	18W	1
22	339057	AURUM #22	2009-04580	3N	18W	1
23	339058	AURUM #23	2009-04581	3N	18W	1
24	339059	AURUM #24	2009-04582	3N	18W	1
		/				
		/				
		/				
		/				
		/				

Form MCF114  
Revised June 2005

# YASHENG GROUP

REMINDS  
(see below)

## Duplicate Payments:

RECEIPT # 3110773 \$3720

RECEIPT # 3110792 \$1550

## 2. Payment on Closed Claims:

RECEIPT # 3110785 \$930

## 3. INSUFFICIENT PAYMENT:

RECEIPT # 3110782 \$775

used receipt # 3110782 for 5/80 acres  
to pay \$620 maint. fee for claims  
AMC 373880. AMC 373880-884

Will pay AMC 373881-884 out of  
~~with~~ receipt # 3110773 (\$2480)

Therefore: will Refund -

1. Receipt # 3110773 = \$1240 paid \$2480 for AMC 373881-88

2. Receipt # 3110782 = \$155 paid \$775 but only covered 2015 MF  
in full for one listed claim - AMC 373880 (80

~~3. Receipt # 3110785 = \$930 paid on closed claims AMC 415886-89~~

4. Receipt # 3110792 = \$1550 duplicate payment for AMC 402972-9

**United States Department of the Interior**  
**Bureau of Land Management**  
 LANDS/RECREATION & PLANNING  
 ONE N CENTRAL AVE  
 PHOENIX, AZ 85004 -2203  
 Phone: 602-417-9200

Receipt

No: 3110773

<b>Transaction #:</b> 3202474	
<b>Date of Transaction:</b> 08/25/2014	
<b>CUSTOMER:</b>	
YASHENG GROUP 805 VETERANS BLVD STE 228 REDWOOD CITY, CA 94063-1736 US	

LINE #	QTY	DESCRIPTION	REMARKS	UNIT PRICE	TOTAL
1	1.00	LOCATABLE MINERALS / MINING CLAIMS-NOT NEW-UNADJUD, ONE AUTH NO. ONLY / MINING CLAIM MONEY RECEIVED CASES: AMC399036/\$3720.00	MAINT FEE PYMNT (24) 2015	- n/a -	3720.00
<b>TOTAL:</b>					<b>\$3,720.00</b>

PAYMENT INFORMATION			
1	AMOUNT:	3720.00	POSTMARKED: 08/21/2014
	TYPE:	CHECK	RECEIVED: 08/22/2014
	CHECK NO:	1140	
	NAME:	YASHENG GROUP 805 VETERANS BLVD STE 228 REDWOOD CITY CA 94063-1736 US	

REMARKS

This receipt was generated by the automated BLM Collections and Billing System and is a paper representation of a portion of the official electronic record contained therein.

*REFUND OF \$1240  
PROCESSED 10/7/2014*

**ENTERED**  
 AUG 28 2014  
 BY: *RE*

*2015 Maintenance fees for = leaves balance of \$1240  
 Amc 373881-884 only*



**Authorized Date** 10/07/2014

**Instructions to Accounts** AZ BLM REFUND \$1240, TO YASHENG GROUP, FOR  
OVERPAYMENT OF FEES, ON AMC399036, RECEIPT #3110773. RM

**Login ID** 6222 *DUPLICATE*

**Entry Date** 10/07/2014

**Total Amount** \$1,240.00

AMC 399036  
338828

RECEIVED  
BLM STATE OFFICE

2014 AUG 22 A 11:03

PHOENIX, ARIZONA

**MAINTENANCE FEE PAYMENT**

Claimant Name: YASHENG GROUP  
Address: 805 VETERANS BLVD #228  
City: REDWOOD CITY State: CA Zip: 94063  
Telephone: 650-363-8345  
E-mail address: YASHENG@YASHENGGROUP.COM  
Signature: \_\_\_\_\_

BLM  
Date  
Stamp

Check here if this is a change of address.

LINE NO.	AMC NUMBER	CLAIM/SITE NAME	COUNTY RECORDER DATA (If available)	TWP	RNG	SEC
1	399036	AURUM #1	2009-04559	3N	18W	1
2	399037	AURUM #2	2009-04560	3N	18W	1
3	399038	AURUM #3	2009-04561	3N	18W	1
4	399039	AURUM #4	2009-04562	3N	18W	1
5	399040	AURUM #5	2009-04563	3N	18W	1
6	399041	AURUM #6	2009-04564	3N	18W	1
7	399042	AURUM #7	2009-04565	3N	18W	1
8	399043	AURUM #8	2009-04566	3N	18W	1
9	399044	AURUM #9	2009-04567	3N	18W	1
10	399045	AURUM #10	2009-04568	3N	18W	1

List additional claims on Form MCF114.

Bureau of Land Management  
Arizona State Office  
www.blm.gov/az

No. of Claims: 24 x \$155 = \$3,720.00  
Check No: 1147 Init. AK  
Receipt No.: 3110769  
For BLM Use Only

Form: MCF112  
Revised July 2009

This form is available from the Arizona Department of Mines and Mineral Resources and may be reproduced.

INTEREST  
AUG 28 2014  
BY: AK

OK

**SUPPLEMENTAL ATTACHMENT**

May be used with the following forms for listing additional mining claims:

Check One.

- Affidavit of Performance of Annual Work
- Maintenance Fee Payment
- Notice of Intent to Hold Mining Claims
- Notice of Non-Liability for Labor and Materials Furnished

BLM  
Date  
Stamp

2014 AUG 22 A 11:03

PHOENIX, ARIZONA

BLM STATE OFFICE

LINE NO.	AMC NUMBER	CLAIM/SITE NAME	COUNTY RECORDER DATA (if available)	TWP	RNG	SEC
11	399046	AURUM #11	2009-04569	3N	18W	1
12	399047	AURUM #12	2009-04570	3N	18W	1
13	399048	AURUM #13	2009-04571	3N	18W	1
14	399049	AURUM #14	2009-04572	3N	18W	1
15	399050	AURUM #15	2009-04573	3N	18W	1
16	399051	AURUM #16	2009-04574	3N	18W	1
17	399052	AURUM #17	2009-04575	3N	18W	1
18	399053	AURUM #18	2009-04576	3N	18W	1
19	399054	AURUM #19	2009-04577	3N	18W	1
20	399055	AURUM #20	2009-04578	3N	18W	1
21	399056	AURUM #21	2009-04579	3N	18W	1
22	399057	AURUM #22	2009-04580	3N	18W	1
23	399058	AURUM #23	2009-04581	3N	18W	1
24	399059	AURUM #24	2009-04582	3N	18W	1

Form MCF114  
Revised June 2005

**United States Department of the Interior**  
**Bureau of Land Management**  
 LANDS/RECREATION & PLANNING  
 ONE N CENTRAL AVE  
 PHOENIX, AZ 85004 -2203  
 Phone: 602-417-9200

Receipt

No: 3110769

<b>Transaction #:</b> 3202471	
<b>Date of Transaction:</b> 08/25/2014	
<b>CUSTOMER:</b>	
YASHENG GROUP 805 VETERANS BLVD STE 228 REDWOOD CITY, CA 94063-1736 US	

LINE #	QTY	DESCRIPTION	REMARKS	UNIT PRICE	TOTAL
1	1.00	LOCATABLE MINERALS / MINING CLAIMS-NOT NEW-UNADJUD, ONE AUTH NO. ONLY / MINING CLAIM MONEY RECEIVED CASES: AMC399036/\$3720.00	MAINT FEE PYMNT (24) 2015	- n/a -	3720.00
<b>TOTAL:</b>					<b>\$3,720.00</b>

PAYMENT INFORMATION					
1	AMOUNT:	3720.00	POSTMARKED:	08/21/2014	
	TYPE:	CHECK	RECEIVED:	08/22/2014	
	CHECK NO:	1147			
	NAME:	YASHENG GROUP 805 VETERANS BLVD STE 228 REDWOOD CITY CA 94063-1736 US			

REMARKS

This receipt was generated by the automated BLM Collections and Billing System and is a paper representation of a portion of the official electronic record contained therein.

416364

**MAINTENANCE FEE PAYMENT**

Claimant Name: YASHENG GROUP  
Address: 805 VETERANS BLVD # 228  
City: REDWOOD CITY State: CA Zip: 94063  
Telephone: (650)363-8345  
E-mail address: YASHENG@YASHENGGROUP.COM  
Signature: [Signature]

Check here if this is a change of address.

BLM  
Date  
Stamp  
PHOENIX, ARIZONA  
2014 AUG 22 A 11:03  
STATE OFFICE

LINE NO.	AMC NUMBER	CLAIM/SITE NAME	COUNTY RECORDER DATA (If available)	TWP	RNG	SEC
1	416364	NYP-1	2012-02411	4N	18W	4
2	416365	NYP-2	2012-02412	4N	18W	4
3	416366	NYP-3	2012-02413	4N	18W	4
4	416367	NYP-4	2012-02414	4N	18W	4
5	416368	NYP-5	2012-02415	4N	18W	4
6	416369	NYP-6	2012-02416	4N	18W	4
7	416370	NYP-7	2012-02417	4N	18W	4
8	416371	NYP-8	2012-02418	4N	18W	4
9	416372	NYP-9	2012-02419	4N	18W	4
10	416373	NYP-10	2012-02420	4N	18W	4

List additional claims on Form MCF114.

Bureau of Land Management  
Arizona State Office  
www.blm.gov/az/

No. of Claims: 48 x \$140 = \$7,740<sup>00</sup>  
Check No: 1143 Init. [Signature]  
Receipt No.: 3110780  
For BLM Use Only

Form: MCF112  
Revised July 2009

This form is available from the Arizona Department of Mines and Mineral Resources and may be reproduced.

ENTERED  
AUG 23 2014  
[Signature]

**SUPPLEMENTAL ATTACHMENT**

May be used with the following forms for listing additional mining claims:

Check One.

- Affidavit of Performance of Annual Work
- Maintenance Fee Payment
- Notice of Intent to Hold Mining Claims
- Notice of Non-Liability for Labor and Materials Furnished

BLM Date Stamp	PHOENIX, ARIZONA 21R AUG 22 A 11:03
----------------------	--

LINE NO.	AMC NUMBER	CLAIM/SITE NAME	COUNTY RECORDER DATA (If available)	TWP	RNG	SEC
11	416374	NYP-11	2012-02421	4N	18W	4
12	416375	NYP-12	2012-02422	4N	18W	4
13	416376	NYP-13	2012-02423	4N	18W	4
14	416377	NYP-14	2012-02424	4N	18W	4
15	416378	NYP-15	2012-02425	4N	18W	4
16	416379	NYP-16	2012-02426	4N	18W	4
17	416380	NYP-17	2012-02427	4N	18W	4
18	416381	NYP-18	2012-02428	4N	18W	4
19	416382	NYP-19	2012-02429	4N	18W	4
20	416383	NYP-20	2012-02430	4N	18W	4
21	416384	NYP-21	2012-02431	4N	18W	4
22	416385	NYP-22	2012-02432	4N	18W	4
23	416386	NYP-23	2012-02433	4N	18W	4
24	416387	NYP-24	2012-02434	4N	18W	4
25	416388	NYP-25	2012-02435	4N	18W	4
26	416389	NYP-26	2012-02436	4N	18W	4
27	416390	NYP-27	2012-02437	4N	18W	4
28	416391	NYP-28	2012-02438	4N	18W	4
29	416392	NYP-29	2012-02439	4N	18W	4

Form MCF114  
Revised June 2005

**SUPPLEMENTAL ATTACHMENT**

May be used with the following forms for listing additional mining claims:

Check One.

- Affidavit of Performance of Annual Work
- Maintenance Fee Payment
- Notice of Intent to Hold Mining Claims
- Notice of Non-Liability for Labor and Materials Furnished

BLM Date Stamp	PHOENIX, ARIZONA 2014 JUN 22 A 11:03 BLM
----------------------	--

LINE NO.	AMC NUMBER	CLAIM/SITE NAME	COUNTY RECORDER DATA (If available)	TWP	RNG	SEC
30	416393	NYP-30	2012-02440	4N	18W	4
31	416394	NYP-31	2012-02441	4N	18W	4
32	416395	NYP-32	2012-02442	4N	18W	4
33	416396	NYP-33	2012-02622	4N	18W	3
34	416397	NYP-34	2012-02623	4N	18W	3
35	416398	NYP-35	2012-02624	4N	18W	3
36	416399	NYP-36	2012-02625	4N	18W	3
37	416400	NYP-37	2012-02626	4N	18W	3
38	416401	NYP-38	2012-02627	4N	18W	3
39	416402	NYP-39	2012-02628	4N	18W	3
40	416403	NYP-40	2012-02629	4N	18W	3
41	416404	NYP-41	2012-02630	4N	18W	3
42	416405	NYP-42	2012-02631	4N	18W	3
43	416406	NYP-43	2012-02632	4N	18W	3
44	416407	NYP-44	2012-02633	4N	18W	3
45	416408	NYP-45	2012-02634	4N	18W	3
46	416409	NYP-46	2012-02635	4N	18W	3
47	416410	NYP-47	2012-02636	4N	18W	3
48	416411	NYP-48	2012-02637	4N	18W	3

Form MCF114  
Revised June 2005

**United States Department of the Interior**  
**Bureau of Land Management**  
 LANDS/RECREATION & PLANNING  
 ONE N CENTRAL AVE  
 PHOENIX, AZ 85004 -2203  
 Phone: 602-417-9200

Receipt

No: 3110780

<b>Transaction #:</b> 3202480	
<b>Date of Transaction:</b> 08/25/2014	
CUSTOMER:	
YASHENG GROUP 805 VETERANS BLVD STE 228 REDWOOD CITY,CA 94063-1736 US	

LINE #	QTY	DESCRIPTION	REMARKS	UNIT PRICE	TOTAL
1	1.00	LOCATABLE MINERALS / MINING CLAIMS-NOT NEW-UNADJUD,ONE AUTH NO. ONLY / MINING CLAIM MONEY RECEIVED CASES: AMC416364/\$7440.00	MAINT FEE PYMNT (48) 2015	- n/a -	7440.00
<b>TOTAL:</b>					<b>\$7,440.00</b>

PAYMENT INFORMATION					
1	AMOUNT:	7440.00	POSTMARKED:	08/21/2014	
	TYPE:	CHECK	RECEIVED:	08/22/2014	
	CHECK NO:	1143			
	NAME:	YASHENG GROUP 805 VETERANS BLVD STE 228 REDWOOD CITY CA 94063-1736 US			

REMARKS

This receipt was generated by the automated BLM Collections and Billing System and is a paper representation of a portion of the official electronic record contained therein.

15  
 48 | 7440  
     48  
 -----  
    264  
    240  
 -----



373880

**MAINTENANCE FEE PAYMENT**

Claimant Name: YASHENG GROUP  
 Address: 805 VETERANS BLVD # 228  
 City: REDWOOD CITY State: CA Zip: 94063  
 Telephone: (650)-363-8345  
 E-mail address: YASHENG@YASHENGGROUP.COM  
 Signature: [Signature]

BLM  
Date  
Stamp

PHOENIX, ARIZONA

AUG 22 A 11:03

Check here if this is a change of address.

LINE NO.	AMC NUMBER	CLAIM/SITE NAME	COUNTY RECORDER DATA (If available)	TWP	RNG	SEC
1	373880	GOLD ROCK # 1	2006-05349	3N	18W	1
2	373881	GOLD ROCK # 2	2006-05350	3N	18W	1
3	373882	GOLD ROCK # 3	2006-05351	3N	18W	1
4	373883	GOLD ROCK # 4	2006-05352	3N	18W	1
5	373884	GOLD ROCK # 5	2006-05353	3N	18W	1
6						
7						
8						
9						
10						

List additional claims on Form MCF114.

Bureau of Land Management  
 Arizona State Office  
 www.blm.gov/az/

**ENTERED**  
 AUG 28 2014  
 BY: [Signature]

No. of Claims: 5 x \$140 = \$775<sup>00</sup>  
 Check No: 1144 Init. [Signature]  
 Receipt No.: 3110782  
 For BLM Use Only

**\$620 2015 Maint fee for AMC 373880**

This form is available from the Arizona Department of Mines and Mineral Resources and may be reproduced.

Form: MCF112  
 Revised July 2009

**United States Department of the Interior**  
**Bureau of Land Management**  
 LANDS/RECREATION & PLANNING  
 ONE N CENTRAL AVE  
 PHOENIX, AZ 85004 -2203  
 Phone: 602-417-9200

Receipt

No: 3110782

<b>Transaction #:</b> 3202483	
<b>Date of Transaction:</b> 08/25/2014	
<b>CUSTOMER:</b>	
YASHENG GROUP 805 VETERANS BLVD STE 228 REDWOOD CITY, CA 94063-1736 US	

LINE #	QTY	DESCRIPTION	REMARKS	UNIT PRICE	TOTAL
1	1.00	LOCATABLE MINERALS / MINING CLAIMS- NOT NEW-UNADJUD, ONE AUTH NO. ONLY / MINING CLAIM MONEY RECEIVED CASES: AMC373880/\$775.00	MAINT FEE PYMNT (5) 2015	- n/a -	775.00
<b>TOTAL:</b>					<b>\$775.00</b>

PAYMENT INFORMATION					
1	AMOUNT:	775.00	POSTMARKED:	08/21/2014	
	TYPE:	CHECK	RECEIVED:	08/22/2014	
	CHECK NO:	1144			
	NAME:	YASHENG GROUP 805 VETERANS BLVD STE 228 REDWOOD CITY CA 94063-1736 US			

REMARKS

This receipt was generated by the automated BLM Collections and Billing System and is a paper representation of a portion of the official electronic record contained therein.

*\$775*  
*- \$620 2015 Maint Fee Due*  
*on 80 acres AMC37388*  
*\$155-refund Due*

*OVERPAYMENT OF \$155*  
*PROCESSED ON 10/17/2014*

**Authorized Date** 10/07/2014

**Instructions to Accounts** AZ BLM REFUND \$155, TO YASHENG GROUP, FOR OVERPAYMENT  
OF FEES, ON AMC373880, RECEIPT #3110782. RM

**Login ID** 6222

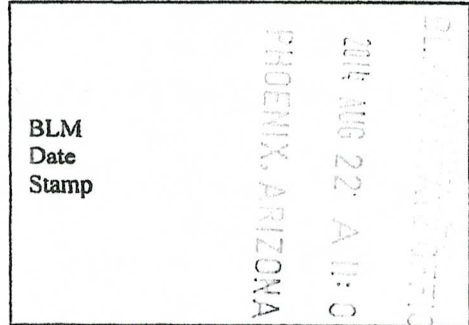
**Entry Date** 10/07/2014

**Total Amount** \$155.00

**MAINTENANCE FEE PAYMENT**

Claimant Name: YASHENG GROUP  
 Address: 805 VETERANS BLVD # 228  
 City: REDWOOD CITY State: CA Zip: 94063  
 Telephone: (650) 363-8345  
 E-mail address: YASHENG@YASHENGGROUP.COM  
 Signature: [Signature]

Check here if this is a change of address.



LINE NO.	AMC NUMBER	CLAIM/SITE NAME	COUNTY RECORDER DATA (If available)	TWP	RNG	SEC
1	402972	AC-1-12W		3N	18W	1
2	402973	AC-2-12W		3N	18W	1
3	402974	AC-3-1		3N	18W	1
4	402975	AC-4-1		3N	18W	1
5	402976	AC-5-12E		3N	18W	1
6	402977	AC-6-12E		3N	18W	1
7	402978	DP-1		3N	18W	1
8	402979	DP-2		3N	18W	1
9	402980	DP-3		3N	18W	1
10	402981	DP-4		3N	18W	1

List additional claims on Form MCF114.

Bureau of Land Management  
 Arizona State Office  
 www.blm.gov/az/

No. of Claims: 10 x \$140 = \$ 1,550<sup>00</sup>  
 Check No.: 1141 Init. A.S.A.  
 Receipt No.: 3110792  
 For BLM Use Only

Form: MCF112  
 Revised July 2009

This form is available from the Arizona Department of Mines and Mineral Resources and may be reproduced.

DUPLICATE PAYMENT  
 PAID FOR PREVIOUSLY  
 BY RECEIPT # 3110768

**United States Department of the Interior**  
**Bureau of Land Management**  
 LANDS/RECREATION & PLANNING  
 ONE N CENTRAL AVE  
 PHOENIX, AZ 85004 -2203  
 Phone: 602-417-9200

Receipt

No: 3110792

<b>Transaction #:</b> 3202492	
<b>Date of Transaction:</b> 08/25/2014	
<b>CUSTOMER:</b>	
YASHENG GROUP 805 VETERANS BLVD STE 228 REDWOOD CITY, CA 94063-1736 US	

LINE #	QTY	DESCRIPTION	REMARKS	UNIT PRICE	TOTAL
1	1.00	LOCATABLE MINERALS / MINING CLAIMS-NOT NEW-UNADJUD, ONE AUTH NO. ONLY / MINING CLAIM MONEY RECEIVED CASES: AMC402972/\$1550.00	MAINT FEE PYMNT (10) 2015	- n/a -	1550.00
<b>TOTAL:</b>					<b>\$1,550.00</b>

PAYMENT INFORMATION			
1	AMOUNT:	1550.00	POSTMARKED: 08/21/2014
	TYPE:	CHECK	RECEIVED: 08/22/2014
	CHECK NO:	1141	
	NAME:	YASHENG GROUP 805 VETERANS BLVD STE 228 REDWOOD CITY CA 94063-1736 US	

REMARKS

This receipt was generated by the automated BLM Collections and Billing System and is a paper representation of a portion of the official electronic record contained therein.

*DUPLICATE PAYMENT MAINTENANCE FEES PAID FOR WITH RECEIPT # 3110768 - PROCESSED REFUND 10/7/2014. RM*

**United States Department of the Interior**  
**Bureau of Land Management**  
 LANDS/RECREATION & PLANNING  
 ONE N CENTRAL AVE  
 PHOENIX, AZ 85004 -2203  
 Phone: 602-417-9200

Receipt

No: 3110768

<b>Transaction #:</b> 3202469	
<b>Date of Transaction:</b> 08/25/2014	
<b>CUSTOMER:</b>	
YASHENG GROUP 805 VETERANS BLVD STE 228 REDWOOD CITY, CA 94063-1736 US	

LINE #	QTY	DESCRIPTION	REMARKS	UNIT PRICE	TOTAL
1	1.00	LOCATABLE MINERALS / MINING CLAIMS-NOT NEW-UNADJUD, ONE AUTH NO. ONLY / MINING CLAIM MONEY RECEIVED CASES: AMC402972/\$1550.00	MAINT FEE PYMNT (10) 2015	- n/a -	1550.00
<b>TOTAL:</b>					<b>\$1,550.00</b>

PAYMENT INFORMATION			
1	AMOUNT:	1550.00	POSTMARKED: 08/21/2014
	TYPE:	CHECK	RECEIVED: 08/22/2014
	CHECK NO:	1146	
	NAME:	YASHENG GROUP 805 VETERANS BLVD STE 228 REDWOOD CITY CA 94063-1736 US	

REMARKS

This receipt was generated by the automated BLM Collections and Billing System and is a paper representation of a portion of the official electronic record contained therein.

**Authorized Date**10/07/2014

**Instructions to Accounts**AZ BLM REFUND \$1550, TO YASHENG GROUP, FOR DUPLICATE  
PAYMENT OF FEES, ON AMC402972-AMC402981, RECEIPT #3110792.  
RM

**Login ID**6222

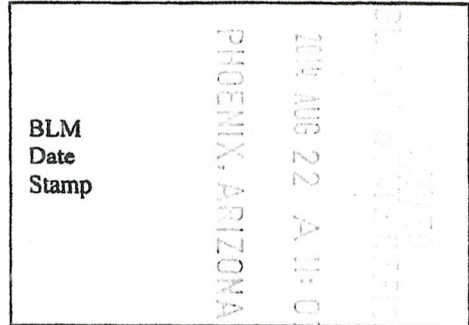
**Entry Date**10/07/2014

**Total Amount**\$1,550.00

**MAINTENANCE FEE PAYMENT**

Claimant Name: YASHENG GROUP  
 Address: 805 VETERANS BLVD # 228  
 City: REDWOOD CITY State: CA Zip: 94063  
 Telephone: (650) 363-8345  
 E-mail address: YASHENG@YASHENGGROUP.COM  
 Signature: [Signature]

Check here if this is a change of address.



LINE NO.	AMC NUMBER	CLAIM/SITE NAME	COUNTY RECORDER DATA (If available)	TWP	RNG	SEC
1	415886	PYP - 13	2012-02405	4N	18W	36
2	415887	PYP - 14	2012-02406	4N	18W	36
3	415888	PYP - 15	2012-02407	4N	18W	36
4	415889	PYP - 16	2012-02408	4N	18W	36
5	415890	PYP - 17	2012-02409	4N	18W	36
6	415891	PYP - 18	2012-02410	4N	18W	36
7						
8						
9						
10						

*Closed*

List additional claims on Form MCF114.

Bureau of Land Management  
 Arizona State Office  
 www.blm.gov/az/

No. of Claims: 6 x \$140 = \$930.00  
 Check No: 1145 Init. A. G. G.  
 Receipt No.: 3110785  
 For BLM Use Only

Form: MCF112  
 Revised July 2009

This form is available from the Arizona Department of Mines and Mineral Resources and may be reproduced.

*CLAIMS ARE CLOSED.  
 REFUNDS PROCESSED  
 10/7/2014. RM*



**United States Department of the Interior**  
**Bureau of Land Management**  
 LANDS/RECREATION & PLANNING  
 ONE N CENTRAL AVE  
 PHOENIX, AZ 85004 -2203  
 Phone: 602-417-9200

Receipt

No: 3110785

<b>Transaction #:</b> 3202486	
<b>Date of Transaction:</b> 08/25/2014	
CUSTOMER:	
YASHENG GROUP 805 VETERANS BLVD STE 228 REDWOOD CITY, CA 94063-1736 US	

LINE #	QTY	DESCRIPTION	REMARKS	UNIT PRICE	TOTAL
1	1.00	LOCATABLE MINERALS / MINING CLAIMS- NOT NEW-UNADJUD, ONE AUTH NO. ONLY / MINING CLAIM MONEY RECEIVED CASES: AMC415886/\$930.00	MAINT FEE PYMNT (6) 2015	- n/a -	930.00
<b>TOTAL:</b>					<b>\$930.00</b>

PAYMENT INFORMATION					
1	AMOUNT:	930.00	POSTMARKED:	08/21/2014	
	TYPE:	CHECK	RECEIVED:	08/22/2014	
	CHECK NO:	1145			
	NAME:	YASHENG GROUP 805 VETERANS BLVD STE 228 REDWOOD CITY CA 94063-1736 US			

REMARKS

This receipt was generated by the automated BLM Collections and Billing System and is a paper representation of a portion of the official electronic record contained therein.

*CLAIMS ARE CLOSED  
 REFUND PROCESSED  
 10/17/2014, PM*

**Authorized Date** 10/07/2014

**Instructions to Accounts** AZ BLM REFUND \$930, TO YASHENG GROUP, FOR PAYMENT OF FEES ON CLOSED CLAIMS, ON AMC415886-AMC414891, RECEIPT #3110785. RM

**Login ID** 6222

**Entry Date** 10/07/2014

**Total Amount** \$930.00

REMINDS  
(see below)

# YASHENG GROUP

## 1. DUPLICATE PAYMENTS:

RECEIPT # 3110773      \$3720  
RECEIPT # 3110792      \$1550

## 2. PAYMENT ON CLOSED CLAIMS:

RECEIPT # 3110785      \$ 930

## 3. INSUFFICIENT PAYMENT:

RECEIPT # 3110782      \$ 775  
used receipt # 3110782      for 5/80 acres  
to pay \$620 maint. fee for      claims  
AMC 373880.      AMC 373880-884

Will pay AMC 373881-884 out of  
~~it~~ receipt # 3110773 (\$2480)

Therefore: will Refund -

1. Receipt # 3110773 = \$1240 paid \$2480 for AMC 373881-884
2. Receipt # 3110782 = \$ 155 paid \$775 but only covered 2015 MF in full for one listed claim - AMC 373880 (800)
3. Receipt # 3110785 = ~~\$930~~ paid on closed claims AMC 415886-89
4. Receipt # 3110792 = \$1550 duplicate payment for AMC 402972-91

7013 2250 0000 8720 7682  
(Transfer from service label)  
Article Number

13836/316493/326311/355930/395761  
26405/254410/259812/292017/292924/308433/  
310/RE/AMC38911/74734/89424/112605/  
HOENIX AZ 85079-6804  
C B# 56804  
CALIFORNIA PRSPCTRS CLUB, INC.

Article Addressed to:

Complete items 1, 2, and 3. Also complete item 4 if Restricted Delivery is desired. Print your name and address on the reverse so that we can return the card to you. Attach this card to the back of the mailpiece, or on the front if space permits.

**SENDER: COMPLETE THIS SECTION**

**COMPLETE THIS SECTION ON DELIVERY**

A. Signature  Agent

B. Received by (Print Name) *[Signature]*

C. Date of Delivery 7-16-12

D. Is delivery address different from item 1?  Yes  No  
If YES, enter delivery address below:

PHOENIX, ARIZONA

2014 JUL 17 P 2:58

3. Service Type  Certified Mail®  Priority Mail Express™  
 Registered  Return Receipt for Merchandise  
 Insured Mail  Collect on Delivery

4. Restricted Delivery? (Extra Fee)  Yes

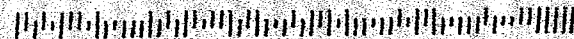
UNITED STATES POSTAL SERVICE



First-Class Mail  
Postage & Fees Paid  
USPS  
Permit No. G-10

• Sender: Please print your name, address, and ZIP+4® in this box •

U.S. DEPARTMENT OF THE INTERIOR  
BUREAU OF LAND MANAGEMENT  
ARIZONA STATE OFFICE  
ONE NORTH CENTRAL AVENUE, SUITE 600  
PHOENIX, AZ 85004-4427



402972  
 415886  
 399036  
 416364

**MAINTENANCE FEE PAYMENT**

Claimant Name: YASHENG GROUP  
 Address: 805 VETERANS BLVD #228  
 City: REDWOOD CITY State: CA Zip: 94063  
 Telephone: (650)-363-8345  
 E-mail address: YASHENG@YASHENGGROUP.COM  
 Signature: [Signature]  
 Check here if this is a change of address.

BLM ARIZONA STATE OFFICE  
 PHOENIX, ARIZONA  
 2013 AUG 15 A 10:31  
 BLM Date Stamp

LINE NO.	AMC NUMBER	CLAIM/SITE NAME	COUNTY RECORDER DATA (If available)	TWP	RNG	SEC
1	402972	AC-1-12W		3N	18W	1
2	402973	AC-2-12W		3N	18W	1
3	402974	AC-3-1		3N	18W	1
4	402975	AC-4-1		3N	18W	1
5	402976	AC-5-12E		3N	18W	1
6	402977	AC-6-12E		3N	18W	1
7	402978	DP-1		3N	18W	1
8	402979	DP-2		3N	18W	1
9	402980	DP-3		3N	18W	1
10	402981	DP-4		3N	18W	1

List additional claims on Form MCF114.

Bureau of Land Management  
 Arizona State Office  
 www.blm.gov/az/

No. of Claims: 10 x \$140 = \$1,400  
 Check No: 2047, 2048, 2052 Init. [Signature]  
 Receipt No.: 2051, 2053  
 For BLM Use Only # 2856621

Form: MCF112  
 Revised July 2009

This form is available from the Arizona Department of Mines and Mineral Resources and may be reproduced.

ENTERED  
 SEP - 9 2013  
 BY: RE

**MAINTENANCE FEE PAYMENT**

Claimant Name: YASHENG GROUP

Address: 805 VETERANS BLVD. #228

City: REDWOOD CITY State: CA Zip: 94063

Telephone: (650)-363-8345

E-mail address: YASHENG@YASHENGGROUP.COM

Signature: 

Check here if this is a change of address.

BLM  
Date  
Stamp

RECEIVED  
BLM AZ STATE OFFICE  
1 2013 AUG 15 A 10: 35  
PHOENIX, ARIZONA

*closed*

LINE NO.	AMC NUMBER	CLAIM/SITE NAME	COUNTY RECORDER DATA (If available)	TWP	RNG	SEC
1	415886	PYP-13	2012-02405	4N	18W	36
2	415887	PYP-14	2012-02406	4N	18W	36
3	415888	PYP-15	2012-02407	4N	18W	36
4	415889	PYP-16	2012-02408	4N	18W	36
5	415890	PYP-17	2012-02409	4N	18W	36
6	415891	PYP-18	2012-02410	4N	18W	36
7	-	-	-			
8	-	-	-			
9	-	-	-			
10	-	-	-			

List additional claims on Form MCF114.

Bureau of Land Management  
Arizona State Office  
www.blm.gov/az/

No. of Claims: 6 x \$140 = 840-  
 Check No.: \_\_\_\_\_ Init. \_\_\_\_\_  
 Receipt No.: \_\_\_\_\_  
 For BLM Use Only

Form: MCF112  
Revised July 2009

**MAINTENANCE FEE PAYMENT**

Claimant Name: YASHENG GROUP  
 Address: 805 VETERANS BLVD # 228  
 City: REDWOOD CITY State: CA Zip: 94063  
 Telephone: (650) 363-8845  
 E-mail address: YASHENG@YASHENGGROUP.COM  
 Signature: *[Handwritten Signature]*

Check here if this is a change of address.

RECEIVED  
 BLM AZ STATE OFFICE  
 PHOENIX, ARIZONA  
 2013 AUG 15 A 10:35  
 BLM  
 Date  
 Stamp

*All 800  
\$56000*

LINE NO.	AMC NUMBER	CLAIM/SITE NAME	COUNTY RECORDER DATA (If available)	TWP	RNG	SEC
1	373 880	GOLD ROCK #1	2006 - 05349	3N	18W	1
2	373 881	GOLD ROCK #2	2006 - 05350	3N	18W	1
3	373 882	GOLD ROCK #3	2006 - 05351	3N	18W	1
4	373 883	GOLD ROCK #4	2006 - 05352	3N	18W	1
5	373 884	GOLD ROCK #5	2006 - 05353	3N	18W	1
6	/	/				
7	/	/				
8	/	/				
9	/	/				
10	/	/				

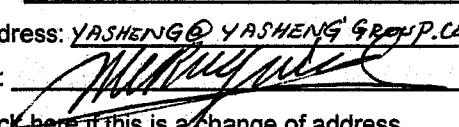
List additional claims on Form MCF114.

**Bureau of Land Management**  
**Arizona State Office**  
[www.blm.gov/az/](http://www.blm.gov/az/)

No. of Claims: 5 x \$140 = \$700  
 Check No: \_\_\_\_\_ Init. \_\_\_\_\_  
 Receipt No.: \_\_\_\_\_  
**For BLM Use Only**

**Form: MCF112**  
 Revised July 2009

**MAINTENANCE FEE PAYMENT**

Claimant Name: YASHENG GROUP  
 Address: 805 VETERANS BLVD # 228  
 City: REDWOOD CITY State: CA Zip: 94063  
 Telephone: (650) 363 - 8345  
 E-mail address: YASHENG@YASHENGGROUP.COM  
 Signature:   
 Check here if this is a change of address.

RECEIVED  
 BLM AZ STATE OFFICE  
 PHOENIX, ARIZONA  
 2013 AUG 15 A 10:35  
 BLM  
 Date  
 Stamp

LINE NO.	AMC NUMBER	CLAIM/SITE NAME	COUNTY RECORDER DATA (If available)	TWP	RNG	SEC
1	399036	AURUM #1	2009 - 04559	3N	18W	1
2	399037	AURUM #2	2009 - 04560	3N	18W	1
3	399038	AURUM #3	2009 - 04561	3N	18W	1
4	399039	AURUM #4	2009 - 04562	3N	18W	1
5	399040	AURUM #5	2009 - 04563	3N	18W	1
6	399041	AURUM #6	2009 - 04564	3N	18W	1
7	399042	AURUM #7	2009 - 04565	3N	18W	1
8	399043	AURUM #8	2009 - 04566	3N	18W	1
9	399044	AURUM #9	2009 - 04567	3N	18W	1
10	399045	AURUM #10	2009 - 04568	3N	18W	1

List additional claims on Form MCF114.

**Bureau of Land Management**  
**Arizona State Office**  
[www.blm.gov/az/](http://www.blm.gov/az/)

No. of Claims: 24 x \$140 = \$3,360<sup>00</sup>  
 Check No.: \_\_\_\_\_ Init. \_\_\_\_\_  
 Receipt No.: \_\_\_\_\_  
**For BLM Use Only**

**Form: MCF112**  
 Revised July 2009



**SUPPLEMENTAL ATTACHMENT**

May be used with the following forms for listing additional mining claims:

Check One.

- Affidavit of Performance of Annual Work
- Maintenance Fee Payment
- Notice of Intent to Hold Mining Claims
- Notice of Non-Liability for Labor and Materials Furnished

RECEIVED  
 BLM AZ STATE OFFICE  
 2013 AUG 15 A 10:35  
 PHOENIX, ARIZONA  
 BLM  
 Date  
 Stamp

LINE NO.	AMC NUMBER	CLAIM/SITE NAME	COUNTY RECORDER DATA (If available)	TWP	RNG	SEC
11	399046	AURUM #11	2009-04569	3N	18W	1
12	399047	AURUM #12	2009-04570	3N	18W	1
13	399048	AURUM #13	2009-04571	3N	18W	1
14	399049	AURUM #14	2009-04572	3N	18W	1
15	399050	AURUM #15	2009-04573	3N	18W	1
16	399051	AURUM #16	2009-04574	3N	18W	1
17	399052	AURUM #17	2009-04575	3N	18W	1
18	399053	AURUM #18	2009-04576	3N	18W	1
19	399054	AURUM #19	2009-04577	3N	18W	1
20	399055	AURUM #20	2009-04578	3N	18W	1
21	399056	AURUM #21	2009-04579	3N	18W	1
22	399057	AURUM #22	2009-04580	3N	18W	1
23	399058	AURUM #23	2009-04581	3N	18W	1
24	399059	AURUM #24	2009-04582	3N	18W	1
	/	/				
	/	/				
	/	/				
	/	/				
	/	/				

Form MCF114  
Revised June 2005

**MAINTENANCE FEE PAYMENT**

Claimant Name: YASHENG GROUP  
 Address: 805 VETERANS BLVD #228  
 City: REDWOOD CITY State: CA Zip: 94063  
 Telephone: (650)363-8345  
 E-mail address: YASHENG@YASHENGGROUP.COM  
 Signature: [Handwritten Signature]

Check here if this is a change of address.

RECEIVED  
 BLM AZ STATE OFFICE  
 2013 AUG 15 A 10:35  
 PHOENIX, ARIZONA  
 BLM  
 Date  
 Stamp

LINE NO.	AMC NUMBER	CLAIM/SITE NAME	COUNTY RECORDER DATA (If available)	TWP	RNG	SEC
1	416364	NYP-1	2012 - 02411	4N	18W	4
2	416365	NYP-2	2012 - 02412	4N	18W	4
3	416366	NYP-3	2012 - 02413	4N	18W	4
4	416367	NYP-4	2012 - 02414	4N	18W	4
5	416368	NYP-5	2012 - 02415	4N	18W	4
6	416369	NYP-6	2012 - 02416	4N	18W	4
7	416370	NYP-7	2012 - 02417	4N	18W	4
8	416371	NYP-8	2012 - 02418	4N	18W	4
9	416372	NYP-9	2012 - 02419	4N	18W	4
10	416373	NYP-10	2012 - 02420	4N	18W	4

List additional claims on Form MCF114.

**Bureau of Land Management**  
**Arizona State Office**  
[www.blm.gov/az/](http://www.blm.gov/az/)

No. of Claims: 48 x \$140 = \$6,720  
 Check No.: \_\_\_\_\_ Init. \_\_\_\_\_  
 Receipt No.: \_\_\_\_\_  
**For BLM Use Only**

Form: MCF112  
 Revised July 2009

**SUPPLEMENTAL ATTACHMENT**

May be used with the following forms for listing additional mining claims:

Check One.

- Affidavit of Performance of Annual Work
- Maintenance Fee Payment
- Notice of Intent to Hold Mining Claims
- Notice of Non-Liability for Labor and Materials Furnished

BLM  
Date  
Stamp

RECEIVED  
BLM AZ STATE OFFICE  
PHOENIX, ARIZONA  
2013 AUG 15 A 10:35

LINE NO.	AMC NUMBER	CLAIM/SITE NAME	COUNTY RECORDER DATA (If available)	TWP	RNG	SECT
11	416374	NYP-11	2012-02421	4N	18W	4
12	416375	NYP-12	2012-02422	4N	18W	4
13	416376	NYP-13	2012-02423	4N	18W	4
14	416377	NYP-14	2012-02424	4N	18W	4
15	416378	NYP-15	2012-02425	4N	18W	4
16	416379	NYP-16	2012-02426	4N	18W	4
17	416380	NYP-17	2012-02427	4N	18W	4
18	416381	NYP-18	2012-02428	4N	18W	4
19	416382	NYP-19	2012-02429	4N	18W	4
20	416383	NYP-20	2012-02430	4N	18W	4
21	416384	NYP-21	2012-02431	4N	18W	4
22	416385	NYP-22	2012-02432	4N	18W	4
23	416386	NYP-23	2012-02433	4N	18W	4
24	416387	NYP-24	2012-02434	4N	18W	4
25	416388	NYP-25	2012-02435	4N	18W	4
26	416389	NYP-26	2012-02436	4N	18W	4
27	416390	NYP-27	2012-02437	4N	18W	4
28	416391	NYP-28	2012-02438	4N	18W	4
29	416392	NYP-29	2012-02439	4N	18W	4

Form MCF114  
Revised June 2005

This form is available from the Arizona Department of Mines & Mineral Resources and may be reproduced.

**SUPPLEMENTAL ATTACHMENT**

May be used with the following forms for listing additional mining claims:

Check One.

- Affidavit of Performance of Annual Work
- Maintenance Fee Payment
- Notice of Intent to Hold Mining Claims
- Notice of Non-Liability for Labor and Materials Furnished

BLM  
Date  
Stamp

RECEIVED  
BLM AZ STATE OFFICE  
PHOENIX, ARIZONA  
2013 AUG 15 A 10:35

LINE NO.	AMC NUMBER	CLAIM/SITE NAME	COUNTY RECORDER DATA (If available)	TWP	RNG	SECT
30	416393	NYP-30	2012-02440	4N	18W	4
31	416394	NYP-31	2012-02441	4N	18W	4
32	416395	NYP-32	2012-02442	4N	18W	4
33	416396	NYP-33	2012-02622	4N	18W	3
34	416397	NYP-34	2012-02623	4N	18W	3
35	416398	NYP-35	2012-02624	4N	18W	3
36	416399	NYP-36	2012-02625	4N	18W	3
37	416400	NYP-37	2012-02626	4N	18W	3
38	416401	NYP-38	2012-02627	4N	18W	3
39	416402	NYP-39	2012-02628	4N	18W	3
40	416403	NYP-40	2012-02629	4N	18W	3
41	416404	NYP-41	2012-02630	4N	18W	3
42	416405	NYP-42	2012-02631	4N	18W	3
43	416406	NYP-43	2012-02632	4N	18W	3
44	416407	NYP-44	2012-02633	4N	18W	3
45	416408	NYP-45	2012-02634	4N	18W	3
46	416409	NYP-46	2012-02635	4N	18W	3
47	416410	NYP-47	2012-02636	4N	18W	3
48	416411	NYP-48	2012-02637	4N	18W	3

Form MCF114  
Revised June 2005

United States Department of the Interior  
 Bureau of Land Management  
 LANDS/RECREATION & PLANNING  
 ONE N CENTRAL AVE  
 PHOENIX, AZ 85004 -2203  
 Phone: 602-417-9200

Receipt

No:

2856621

<b>Transaction #:</b> 2942430	
<b>Date of Transaction:</b> 08/15/2013	
<b>CUSTOMER:</b>	
YASHENG GROUP 805 VETERANS BLVD STE 228 REDWOOD CITY, CA 94063-1736 US	

LINE #	QTY	DESCRIPTION	REMARKS	UNIT PRICE	TOTAL
1	1.00	LOCATABLE MINERALS / MINING CLAIMS-NOT NEW-UNADJUD, ONE AUTH NO. ONLY / MINING CLAIM MONEY RECEIVED CASES: AMC402972/\$13020.00	MAINT 2014/93	- n/a -	13020.00
<b>TOTAL:</b>					<b>\$13,020.00</b>

PAYMENT INFORMATION					
1	AMOUNT:	3360.00	POSTMARKED:	N/A	
	TYPE:	CHECK	RECEIVED:	08/13/2013	
	CHECK NO:	2047			
	NAME:	YASHENG GROUP 805 VETERANS BLVD STE 228 REDWOOD CITY CA 94063-1736 US			
2	AMOUNT:	6720.00	POSTMARKED:	N/A	
	TYPE:	CHECK	RECEIVED:	08/13/2013	
	CHECK NO:	2048			
	NAME:	YASHENG GROUP 805 VETERANS BLVD STE 228 REDWOOD CITY CA 94063-1736 US			
3	AMOUNT:	840.00	POSTMARKED:	N/A	
	TYPE:	CHECK	RECEIVED:	08/13/2013	
	CHECK NO:	2050			
	NAME:	YASHENG GROUP 805 VETERANS BLVD STE 228 REDWOOD CITY CA 94063-1736 US			
4	AMOUNT:	700.00	POSTMARKED:	N/A	
	TYPE:	CHECK	RECEIVED:	08/13/2013	
	CHECK NO:	2051			
	NAME:	YASHENG GROUP 805 VETERANS BLVD STE 228			

REDWOOD CITY CA 94063-1736 US

• 5 •	AMOUNT:	0.00	POSTMARKED:	08/13/2013
	TYPE:	CHECK	RECEIVED:	08/15/2013
	CHECK NO:	2053		
	NAME:	YASHENG GROUP 805 VETERANS BLVD STE 228 REDWOOD CITY CA 94063-1736 US		

REMARKS

This receipt was generated by the automated BLM Collections and Billing System and is a paper representation of a portion of the official electronic record contained therein.

416364

**SUPPLEMENTAL ATTACHMENT**

May be used with the following forms for listing additional mining claims:

Check One.

- Affidavit of Performance of Annual Work
- Maintenance Fee Payment
- Notice of Intent to Hold Mining Claims
- Notice of Non-Liability for Labor and Materials Furnished

RECEIVED  
 BLM AZ STATE OFFICE  
 2013 AUG 15 A 10:35  
 PHOENIX, ARIZONA  
 BLM  
 Date  
 Stamp

LINE NO.	AMC NUMBER	CLAIM/SITE NAME	COUNTY RECORDER DATA (If available)	TWP	RNG	SECT
30	416393	NYP-30	2012-02440	4N	18W	4
31	416394	NYP-31	2012-02441	4N	18W	4
32	416395	NYP-32	2012-02442	4N	18W	4
33	416396	NYP-33	2012-02622	4N	18W	3
34	416397	NYP-34	2012-02623	4N	18W	3
35	416398	NYP-35	2012-02624	4N	18W	3
36	416399	NYP-36	2012-02625	4N	18W	3
37	416400	NYP-37	2012-02626	4N	18W	3
38	416401	NYP-38	2012-02627	4N	18W	3
39	416402	NYP-39	2012-02628	4N	18W	3
40	416403	NYP-40	2012-02629	4N	18W	3
41	416404	NYP-41	2012-02630	4N	18W	3
42	416405	NYP-42	2012-02631	4N	18W	3
43	416406	NYP-43	2012-02632	4N	18W	3
44	416407	NYP-44	2012-02633	4N	18W	3
45	416408	NYP-45	2012-02634	4N	18W	3
46	416409	NYP-46	2012-02635	4N	18W	3
47	416410	NYP-47	2012-02636	4N	18W	3
48	416411	NYP-48	2012-02637	4N	18W	3

Form MCF114  
Revised June 2005

This form is available from the Arizona Department of Mines & Mineral Resources and may be reproduced.

ENTERED

SEP - 9 2013

BY: RS

#2871103

United States Department of the Interior

Bureau of Land Management  
LANDS/RECREATION & PLANNING

ONE N CENTRAL AVE  
PHOENIX, AZ 85004 -2203  
Phone: 602-417-9200

Receipt

No: 2871103

<b>Transaction #:</b> 2957116	
<b>Date of Transaction:</b> 08/30/2013	
CUSTOMER:	
YASHENG GROUP 805 VETERANS BLVD STE 228 REDWOOD CITY, CA 94063-1736 US	

LINE #	QTY	DESCRIPTION	REMARKS	UNIT PRICE	TOTAL
1	1.00	LOCATABLE MINERALS / MINING CLAIMS-NOT NEW-UNADJUD, ONE AUTH NO. ONLY / MINING CLAIM MONEY RECEIVED CASES: AMC416403/\$1260.00	MAINT 2014/9	- n/a -	1260.00
<b>TOTAL:</b>					<b>\$1,260.00</b>

PAYMENT INFORMATION					
1	AMOUNT:	1260.00	POSTMARKED:	08/30/2013	
	TYPE:	CHECK	RECEIVED:	08/30/2013	
	CHECK NO:	2058			
	NAME:	YASHENG GROUP 805 VETERANS BLVD STE 228 REDWOOD CITY CA 94063-1736 US			

REMARKS

This receipt was generated by the automated BLM Collections and Billing System and is a paper representation of a portion of the official electronic record contained therein.



Amc ~~416364~~  
416364

**MAINTENANCE FEE PAYMENT**

Claimant Name: YASHENG GROUP  
 Address: 805 VETERANS BLVD #228  
 City: REDWOOD CITY State: CA Zip: 94063  
 Telephone: (650) 363-8345  
 E-mail address: YASHENG@YASHENGGROUP.COM  
 Signature:

RECEIVED  
 B.L.M. AZ STATE OFFICE  
 PHOENIX, AZ  
 2012 AUG - 8 A 11: 04  
 BLM  
 Date  
 Stamp

Check here if this is a change of address.

LINE NO.	AMC NUMBER	CLAIM/SITE NAME	COUNTY RECORDER DATA (If available)	TWP	RNG	SEC
1	416364	NYP-1	2012-02411	4N	18W	4
2	416365	NYP-2	2012-02412	4N	18W	4
3	416366	NYP-3	2012-02413	4N	18W	4
4	416367	NYP-4	2012-02414	4N	18W	4
5	416368	NYP-5	2012-02415	4N	18W	4
6	416369	NYP-6	2012-02416	4N	18W	4
7	416370	NYP-7	2012-02417	4N	18W	4
8	416371	NYP-8	2012-02418	4N	18W	4
9	416372	NYP-9	2012-02419	4N	18W	4
10	416373	NYP-10	2012-02420	4N	18W	4

List additional claims on Form MCF114.

No. of Claims: 48 x \$140 = \$6,720  
 Check No: 3531 Init. CAH  
 Receipt No.: 2625528  
 For BLM Use Only

Bureau of Land Management  
 Arizona State Office  
 www.blm.gov/az/

Form: MCF112  
 Revised July 2009

This form is available from the Arizona Department of Mines and Mineral Resources and may be reproduced.

ENTERED INTO COMPUTER

8/21/12 AT

**SUPPLEMENTAL ATTACHMENT**

May be used with the following forms for listing additional mining claims:

Check One.

- Affidavit of Performance of Annual Work
- Maintenance Fee Payment
- Notice of Intent to Hold Mining Claims
- Notice of Non-Liability for Labor and Materials Furnished

RECEIVED  
 B.L.M. AZ STATE OFFICE  
 2012 AUG - 8 A 11: 04  
 PHOENIX, AZ  
 BLM  
 Date  
 Stamp

LINE NO.	AMC NUMBER	CLAIM/SITE NAME	COUNTY RECORDER DATA (If available)	TWP	RNG	SEC
11	416374	NYP-11	2012-02421	4N	18W	4
12	416375	NYP-12	2012-02422	4N	18W	4
13	416376	NYP-13	2012-02423	4N	18W	4
14	416377	NYP-14	2012-02424	4N	18W	4
15	416378	NYP-15	2012-02425	4N	18W	4
16	416379	NYP-16	2012-02426	4N	18W	4
17	416380	NYP-17	2012-02427	4N	18W	4
18	416381	NYP-18	2012-02428	4N	18W	4
19	416382	NYP-19	2012-02429	4N	18W	4
20	416383	NYP-20	2012-02430	4N	18W	4
21	416384	NYP-21	2012-02431	4N	18W	4
22	416385	NYP-22	2012-02432	4N	18W	4
23	416386	NYP-23	2012-02433	4N	18W	4
24	416387	NYP-24	2012-02434	4N	18W	4
25	416388	NYP-25	2012-02435	4N	18W	4
26	416389	NYP-26	2012-02436	4N	18W	4
27	416390	NYP-27	2012-02437	4N	18W	4
28	416391	NYP-28	2012-02438	4N	18W	4
29	416392	NYP-29	2012-02439	4N	18W	4

Form MCF114  
 Revised June 2005

This form is available from the Arizona Department of Mines & Mineral Resources and may be reproduced.

**SUPPLEMENTAL ATTACHMENT**

May be used with the following forms for listing additional mining claims:  
Check One.

- Affidavit of Performance of Annual Work
- Maintenance Fee Payment
- Notice of Intent to Hold Mining Claims
- Notice of Non-Liability for Labor and Materials Furnished

RECEIVED  
 BLM, AZ STATE OFFICE  
 2012 AUG - 8 A 11: 01  
 PHOENIX, AZ  
 BLM  
 Date  
 Stamp

LINE NO.	AMC NUMBER	CLAIM/SITE NAME	COUNTY RECORDER DATA (If available)	TWP	RNG	SEC
30	416393	NYP-30	2012-02440	4N	18W	4
31	416394	NYP-31	2012-02441	4N	18W	4
32	416395	NYP-32	2012-02442	4N	18W	4
33	<del>416395</del>	NYP-33	2012-02622	4N	18W	3
<del>33</del>	416396	NYP-34	2012-02623	4N	18W	3
34	416397	NYP-35	2012-02624	4N	18W	3
35	416398	NYP-36	2012-02625	4N	18W	3
36	416399	NYP-37	2012-02626	4N	18W	3
37	416400	NYP-38	2012-02627	4N	18W	3
38	416401	NYP-39	2012-02628	4N	18W	3
<del>39</del>	416402	NYP-40	2012-02629	4N	18W	3
40	416403	NYP-41	2012-02630	4N	18W	3
41	416404	NYP-42	2012-02631	4N	18W	3
42	416405	NYP-43	2012-02632	4N	18W	3
43	416406	NYP-44	2012-02633	4N	18W	3
44	416407	NYP-45	2012-02634	4N	18W	3
45	416408	NYP-46	2012-02635	4N	18W	3
46	416409	NYP-47	2012-02636	4N	18W	3
47	416410	NYP-48	2012-02637	4N	18W	3
48	416411					

416395 used twice →

Form MCF114  
Revised June 2005

**NOTICE!!**

**These documents have been scanned!**

**Do not place un-scanned documents beneath this notice!**

**Do not remove this notice from this file!**

GPO Jacket No. 560-102  
Print Order 61540  
Rise Business Services, LLC  
Job=AZ15 5/14/2019



Box Number= AZ15046



Claim Begin-End: AMC416364-AMC416411

6 Location Notices-Amendments and Supporting Documents



AZ15046-8 AMC416191-AMC416869

# MINING CLAIM STATUS REPORT

DATA ENTERED JUL 11 2012 PB

MTP Checked by JUL 11 2012 PB

GEO Checked by JUL 11 2012 PB

LEAD SERIAL NUMBER AMC 416364 thru AMC 416411

### # OF CLAIMS & TYPE

# \_\_\_\_\_ LODGE  
 # 48 PLACER  
 # \_\_\_\_\_ ASSOCIATION PLACER  
 # \_\_\_\_\_ MILL SITE  
 # \_\_\_\_\_ TUNNEL SITE

### CHARGES

Location Fee @ \$34 = \$ 1632.00  
 Processing Fee @ \$15 = \$ 720.00  
 Maintenance Fee @ \$140 = \$ 6720.00  
 Overage (+) \$ \_\_\_\_\_  
 Shortage (-) \$ \_\_\_\_\_  
 Other Fees \$ \_\_\_\_\_  
**TOTAL \$ 9072.00**

### ARE THERE ENOUGH LOCATORS?

Yes  No

### DOCUMENTS RECEIVED VIA -

Over-the-Counter  Mail

### TIMELY FILED?

Yes  No

LEGAL DESCRIPTION - T 4N R 18W SEC 3,4  
 T \_\_\_\_\_ R \_\_\_\_\_ SEC \_\_\_\_\_  
 T \_\_\_\_\_ R \_\_\_\_\_ SEC \_\_\_\_\_  
 T \_\_\_\_\_ R \_\_\_\_\_ SEC \_\_\_\_\_

BLM  FOREST SERVICE  SUBJ TO PL 359: Yes  No

WILDERNESS AREA: No  Yes

SPLIT ESTATE - N/A  SX  PX  SRHA  OTHER

Proper Notice Filed if Located on SHRA Lands? N/A  Yes  No

### RECONVEYED MINERALS ON BLM LANDS REQUIRE OPENING ORDERS FROM 1944 TO 1993 -

Open to Entry on: \_\_\_\_\_ N/A

COMMENTS/STATUS - VOID  PARTIALLY VOID  PVT MINERALS  WITHDRAWN LANDS   
 OTHER

Claimant acknowledges that portions of the following claims(s) site(s) may be void or voidable.

Printed Name of Claimant \_\_\_\_\_ Signature of Claimant \_\_\_\_\_

\*\*\*\*\* FINAL ADJUDICATION \*\*\*\*\*

DATE 4-18-13 INITIALS RWE

ANCH 16364

LOCATION NOTICE FOR PLACER MINING CLAIM

NOTICE IS HEREBY GIVEN that the NYP-1

\_\_\_\_\_ placer mining claim has been located by

YASHENG GROUP whose current mailing  
address is 805 VETERANS BLVD, #208  
REDWOOD CITY, CA 94065

RECEIVED  
BLM AZ STATE OFFICE  
2012 JUN 29 A 9:51  
PHOENIX, ARIZONA  
BLM  
Date  
Stamp

The general course of this claim is EAST-WEST and it is situated in

LA PAZ County, Arizona.

This claim is 1320 feet in length and 660 feet in width. This claim runs from the  
location monument on which this location notice is posted approximately 660 feet in a NORTH  
direction to the NORTH end line and 1320 feet in a WEST direction to the WEST end line.

This claim is marked by four monuments, one at each corner of the claim.

The location monument on which this notice is posted is situated within Section 4, Township  
4 N, Range 18 W, Gila Salt River Base and Meridian, Arizona. This claim encompasses  
portions of the following legal subdivision(s) if located by legal subdivision or the following quarter section (s),  
section (s), Township (s) and Range (s) NW 1/4, SEC 4, T4N,  
R 18 W, Gila Salt River Base and Meridian, Arizona.

The locality of this claim with reference to some natural object or permanent monument and additional  
information (if any) concerning its locality are as follows: NORTH OF  
SCADOAN MOUNTAIN

DATED AND POSTED on the ground this 9th day of MAY, 2012

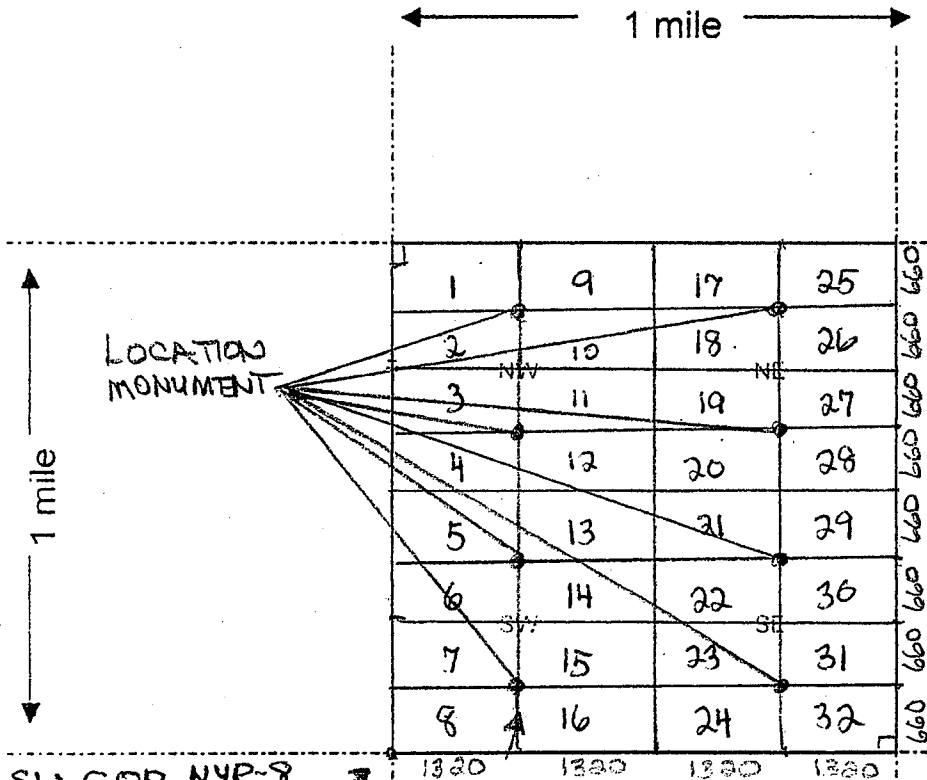
LOCATOR (s) Keith Jay (AGENT)

RECEIVED  
BLM AZ STATE OFFICE  
2012 AUG 30 A 11:07  
PHOENIX, AZ  
Form MCF102  
Revised July 2005

AHC416364

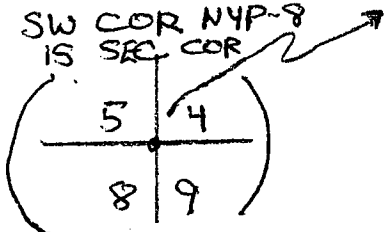
**MINING CLAIM MAP**

Lode ( ) Placer (X)



RECEIVED  
BLM, AZ STATE OFFICE  
2012 AUG - 8 A 11: 07  
PHOENIX, AZ

RECEIVED  
BLM AZ STATE OFFICE  
2012 JUN 29 A 9: 51  
PHOENIX, ARIZONA



Scale : 1" = 2000 feet




1. The above map depicts the NYP-1 mining claim, which is located in Section (s) 4, Township 4 N, Range 18 W, Gila and Salt River Base and Meridian, LA PAZ County, Arizona.

2. The type of corner and location monuments used are as follows: 2" x 2" WOODEN POSTS 4 FEET HIGH

3. The bearings and distances in degrees and feet between claim corners are as depicted on the map.

Form MCF100a  
Revised July 2005

AN0416364



**LOCATION NOTICE FOR PLACER MINING CLAIM**

NOTICE IS HEREBY GIVEN that the NYP-2  
 \_\_\_\_\_ placer mining claim has been located by  
YASHENG GROUP whose current mailing  
 address is 805 VETERANS BLVD., #228  
REDWOOD CITY, CA 94065

RECEIVED  
 BLM AZ STATE OFFICE  
 2012 JUN 29 A 9:51  
 PHOENIX, ARIZONA  
 BLM  
 Date  
 Stamp

The general course of this claim is EAST - WEST and it is situated in  
LA PAZ County, Arizona.

This claim is 1320 feet in length and 1660 feet in width. This claim runs from the  
 location monument on which this location notice is posted approximately 1660 feet in a SOUTH  
 direction to the SOUTH end line and 1320 feet in a WEST direction to the WEST end line.  
 This claim is marked by four monuments, one at each corner of the claim.

The location monument on which this notice is posted is situated within Section 4, Township  
4 N, Range 18 W, Gila Salt River Base and Meridian, Arizona. This claim encompasses  
 portions of the following legal subdivision(s) if located by legal subdivision or the following quarter section (s),  
 section (s), Township (s) and Range (s) NW 1/4, SEC 4, T4N,  
R18 W, Gila Salt River Base and Meridian, Arizona.

The locality of this claim with reference to some natural object or permanent monument and additional  
 information (if any) concerning its locality are as follows: NORTH OF  
SCADOAN MOUNTAIN

DATED AND POSTED on the ground this 9th day of MAY, 2012  
 LOCATOR (s) Keith Jay (AGENT)

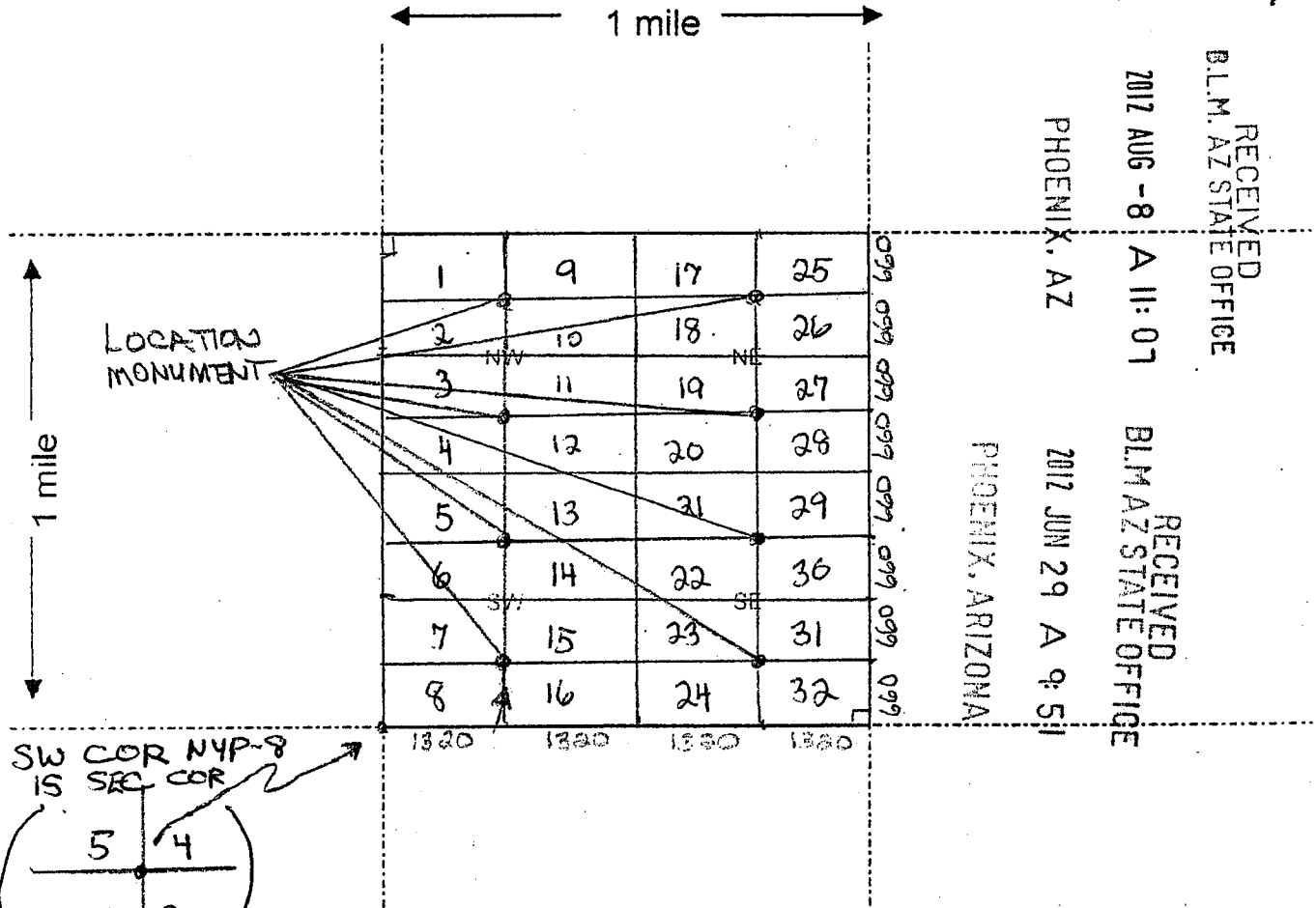
RECEIVED OFFICE  
 P.L.M. AZ STATE OFFICE  
 2012 AUG - 8 A 11:07  
 PHOENIX, AZ  
 Form MCF102  
 Revised July 2005

AMC416365



### MINING CLAIM MAP

Lode ( ) Placer (X)



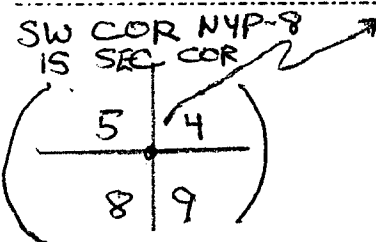
RECEIVED  
B.L.M. AZ STATE OFFICE  
2012 AUG - 8 A 11: 01

PHOENIX, AZ

RECEIVED  
BLM AZ STATE OFFICE  
2012 JUN 29 A 9: 51

PHOENIX, ARIZONA

AMC416365



Scale: 1" = 2000 feet




1. The above map depicts the NYP-2 mining claim, which is located in Section (s) 4, Township 4 N, Range 18 W, Gila and Salt River Base and Meridian, LA PAZ County, Arizona.

2. The type of corner and location monuments used are as follows: 2" x 2" WOODEN POSTS 4 FEET HIGH

3. The bearings and distances in degrees and feet between claim corners are as depicted on the map.

Form MCF100a  
Revised July 2005



LOCATION NOTICE FOR PLACER MINING CLAIM

NOTICE IS HEREBY GIVEN that the NYP-3

\_\_\_\_\_ placer mining claim has been located by

YASHENG GROUP whose current mailing  
address is 805 VETERANS BLVD, #228  
REDWOOD CITY, CA 94065

RECEIVED  
BLM AZ STATE OFFICE  
2012 JUN 29 A 9:51  
PHOENIX, ARIZONA  
BLM  
Date  
Stamp

The general course of this claim is EAST-WEST and it is situated in  
LA PAZ County, Arizona.

This claim is 1320 feet in length and 660 feet in width. This claim runs from the  
location monument on which this location notice is posted approximately 660 feet in a NORTH  
direction to the NORTH end line and 1320 feet in a WEST direction to the WEST end line.

This claim is marked by four monuments, one at each corner of the claim.

The location monument on which this notice is posted is situated within Section 4, Township  
4 N, Range 18 W, Gila Salt River Base and Meridian, Arizona. This claim encompasses  
portions of the following legal subdivision(s) if located by legal subdivision or the following quarter section (s),  
section (s), Township (s) and Range (s) NW 1/4, SEC 4, T4N,  
R 18 W, Gila Salt River Base and Meridian, Arizona.

The locality of this claim with reference to some natural object or permanent monument and additional  
information (if any) concerning its locality are as follows: NORTH OF  
SCADOAN MOUNTAIN

DATED AND POSTED on the ground this 9th day of MAY, 2012

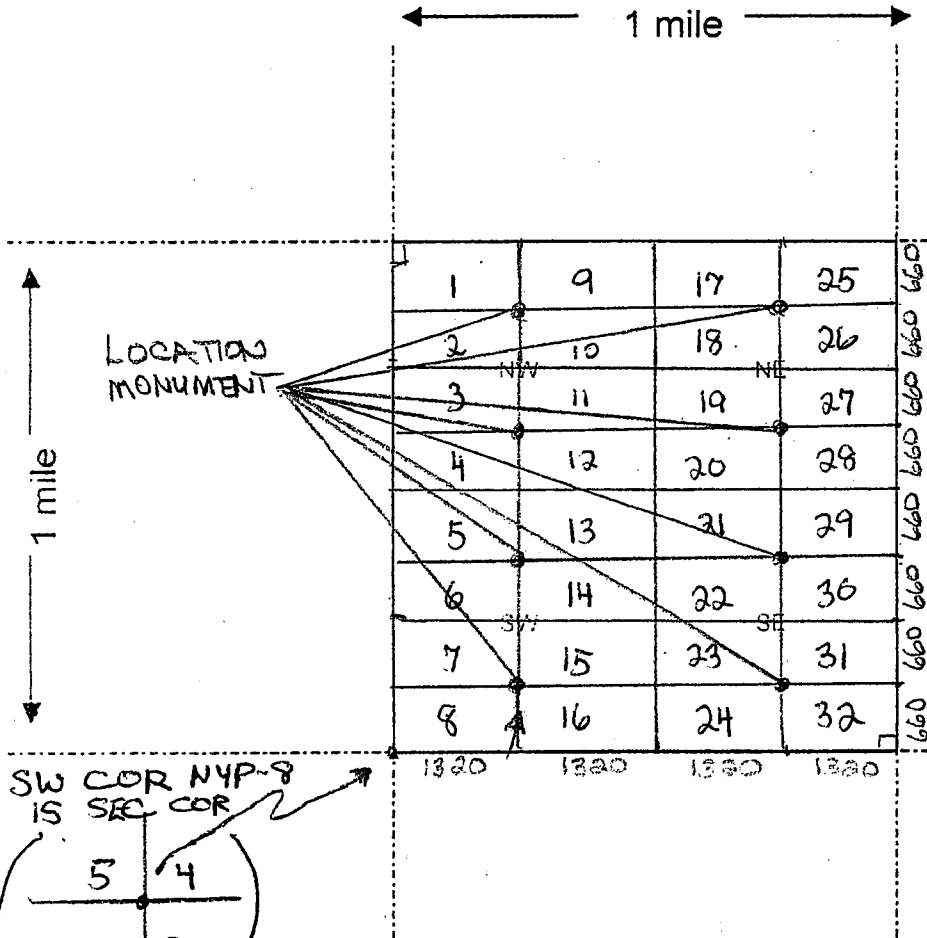
LOCATOR (s) Keith Jay (AGENT)

RECEIVED  
BLM AZ STATE OFFICE  
2012 AUG - 11:07  
PHOENIX, AZ  
Form MCF102  
Revised July 2005

AN0416366

**MINING CLAIM MAP**

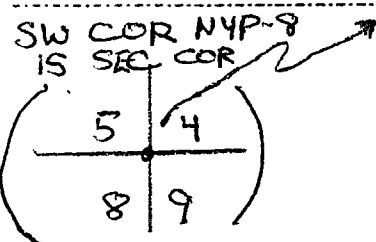
Lode ( ) Placer



RECEIVED  
BLM, AZ STATE OFFICE  
2012 AUG - 8 A 11: 01  
PHOENIX, AZ

RECEIVED  
BLM AZ STATE OFFICE  
2012 JUN 29 A 9: 51  
PHOENIX, ARIZONA

AMC416366



Scale: 1" = 2000 feet

1. The above map depicts the NYP-3 mining claim, which is located in Section (s) 4, Township 4 N, Range 18 W, Gila and Salt River Base and Meridian, LA PAZ County, Arizona.

2. The type of corner and location monuments used are as follows: 2" x 2" WOODEN POSTS 4 FEET HIGH

3. The bearings and distances in degrees and feet between claim corners are as depicted on the map.

Form MCF100a  
Revised July 2005

Requested By: Plomsa Placers  
SMELLY D BAKER, RECORDER  
OFFICIAL RECORDS OF LA PAZ COUNTY, AZ  
05-09-2012 05:17 PM Recording Fee \$10.00

LOCATION NOTICE FOR PLACER MINING CLAIM

NOTICE IS HEREBY GIVEN that the NYP-4

\_\_\_\_\_ placer mining claim has been located by

YASHENG GROUP whose current mailing

address is 805 VETERANS BLVD, #228

REDWOOD CITY, CA 94065

RECEIVED  
BLM AZ STATE OFFICE  
2012 JUN 29 A 9:51  
PHOENIX, ARIZONA  
BLM  
Date  
Stamp

The general course of this claim is EAST - WEST and it is situated in

LA PAZ County, Arizona.

This claim is 1320 feet in length and 660 feet in width. This claim runs from the location monument on which this location notice is posted approximately 660 feet in a SOUTH direction to the SOUTH end line and 1320 feet in a WEST direction to the WEST end line.

This claim is marked by four monuments, one at each corner of the claim.

The location monument on which this notice is posted is situated within Section 4, Township 4 N, Range 18 W, Gila Salt River Base and Meridian, Arizona. This claim encompasses

portions of the following legal subdivision(s) if located by legal subdivision or the following quarter section (s), section (s), Township (s) and Range (s) NW 1/4, SEC 4, T4N, R18 W, Gila Salt River Base and Meridian, Arizona.

The locality of this claim with reference to some natural object or permanent monument and additional information (if any) concerning its locality are as follows: NORTH OF SCADOAN MOUNTAIN

RECEIVED  
B.M. AZ STATE OFFICE  
2012 AUG -8 A 11:07  
PHOENIX, AZ

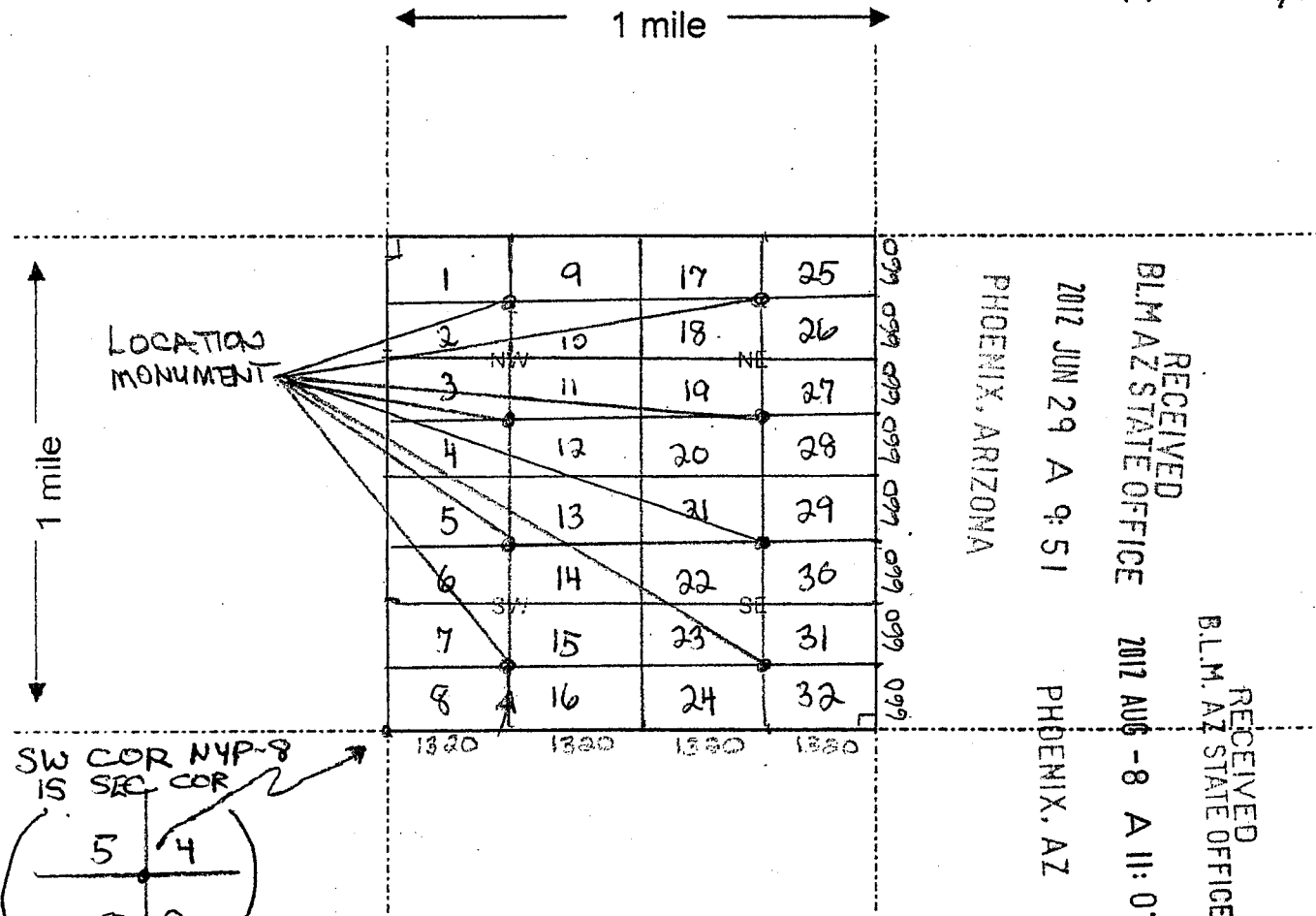
DATED AND POSTED on the ground this 9th day of MAY, 2012

LOCATOR (s) Kathy Jay (AGENT)

AMC416367

**MINING CLAIM MAP**

Lode ( ) Placer (X)



Scale: 1" = 2000 feet

1. The above map depicts the NYP-4 mining claim, which is located in Section (s) 4, Township 4 N, Range 18 W, Gila and Salt River Base and Meridian, LA PAZ County, Arizona.

2. The type of corner and location monuments used are as follows: 2" x 2" WOODEN POSTS 4 FEET HIGH

3. The bearings and distances in degrees and feet between claim corners are as depicted on the map.

Form MCF100a  
Revised July 2005

AN0416367



**LOCATION NOTICE FOR PLACER MINING CLAIM**

NOTICE IS HEREBY GIVEN that the NYP-5

YASHENG GROUP placer mining claim has been located by

whose current mailing address is 805 VETERANS BLVD #208  
REDWOOD CITY, CA 94065

RECEIVED  
BLM AZ STATE OFFICE  
2012 JUN 29 A 9:52  
PHOENIX, ARIZONA  
BLM  
Date  
Stamp

The general course of this claim is EAST - WEST and it is situated in LA PAZ County, Arizona.

This claim is 1320 feet in length and 660 feet in width. This claim runs from the location monument on which this location notice is posted approximately 660 feet in a NORTH direction to the NORTH end line and 1320 feet in a WEST direction to the WEST end line.

This claim is marked by four monuments, one at each corner of the claim.

The location monument on which this notice is posted is situated within Section 4, Township 4 N, Range 18 W, Gila Salt River Base and Meridian, Arizona. This claim encompasses portions of the following subdivision(s) if located by legal subdivision or the following quarter section (s), section (s), Township (s) and Range (s) SW 1/4, SEC 4, T4N,  
R 18 W, Gila Salt River Base and Meridian, Arizona.

The locality of this claim with reference to some natural object or permanent monument and additional information (if any) concerning its locality are as follows: NORTH OF  
SCADOAN MOUNTAIN

DATED AND POSTED on the ground this 9th day of MAY, 2012

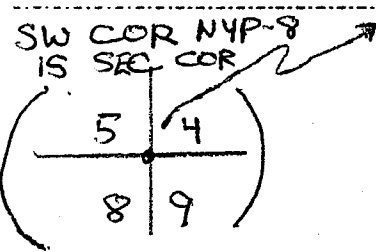
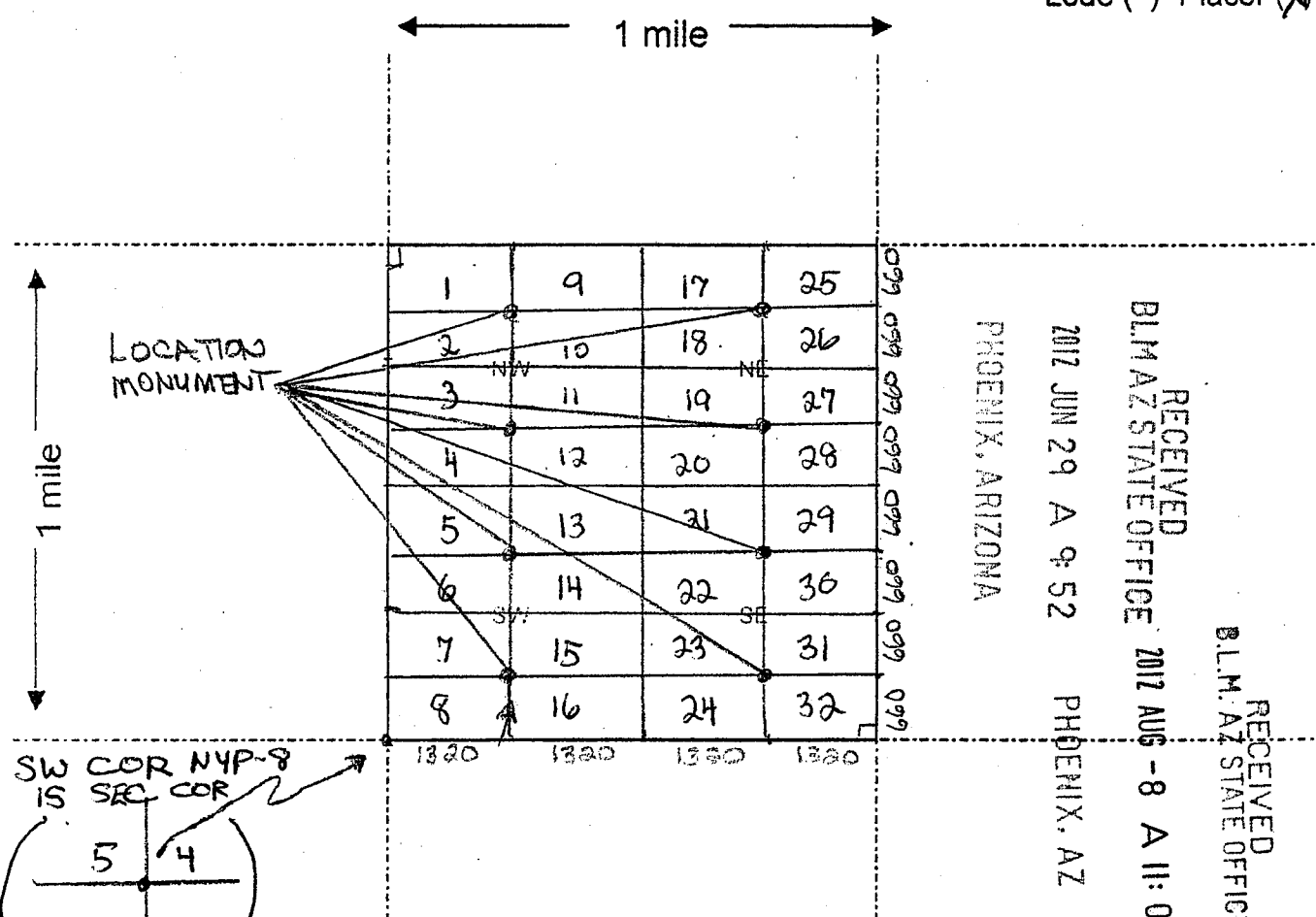
LOCATOR (s) Keith Jay (AGENT)

RECEIVED  
BLM AZ STATE OFFICE  
2012 AUG - 8 A 11:07  
PHOENIX, AZ

ANCL 16368

**MINING CLAIM MAP**

Lode ( ) Placer (X)



Scale: 1" = 2000 feet

1. The above map depicts the NYP-5 mining claim, which is located in Section (s) 4, Township 4 N, Range 18 W, Gila and Salt River Base and Meridian, LA PAZ County, Arizona.

2. The type of corner and location monuments used are as follows: 2" x 2" WOODEN POSTS 4 FEET HIGH

3. The bearings and distances in degrees and feet between claim corners are as depicted on the map.

Form MCF100a  
Revised July 2005

LOCATION NOTICE FOR PLACER MINING CLAIM

NOTICE IS HEREBY GIVEN that the NYP-6

\_\_\_\_\_ placer mining claim has been located by

YASHENG GROUP whose current mailing  
address is 805 VETERANS BLVD, #228  
REDWOOD CITY, CA 94065

RECEIVED  
BLM AZ STATE OFFICE  
2012 JUN 29 A 9:52  
PHOENIX, ARIZONA  
BLM  
Date  
Stamp

The general course of this claim is EAST - WEST and it is situated in  
LA PAZ County, Arizona.

This claim is 1320 feet in length and 660 feet in width. This claim runs from the  
location monument on which this location notice is posted approximately 660 feet in a SOUTH  
direction to the SOUTH end line and 1320 feet in a WEST direction to the WEST end line.

This claim is marked by four monuments, one at each corner of the claim.

The location monument on which this notice is posted is situated within Section 4, Township  
4 N, Range 18 W, Gila Salt River Base and Meridian, Arizona. This claim encompasses  
portions of the following legal subdivision(s) if located by legal subdivision or the following quarter section (s),  
section (s), Township (s) and Range (s) SW 1/4, SEC 4, T4N,  
R18W, Gila Salt River Base and Meridian, Arizona.

The locality of this claim with reference to some natural object or permanent monument and additional  
information (if any) concerning its locality are as follows: NORTH OF  
SCADOAN MOUNTAIN

DATED AND POSTED on the ground this 9th day of MAY, 2012

LOCATOR (s) Keith Jay (AGENT)

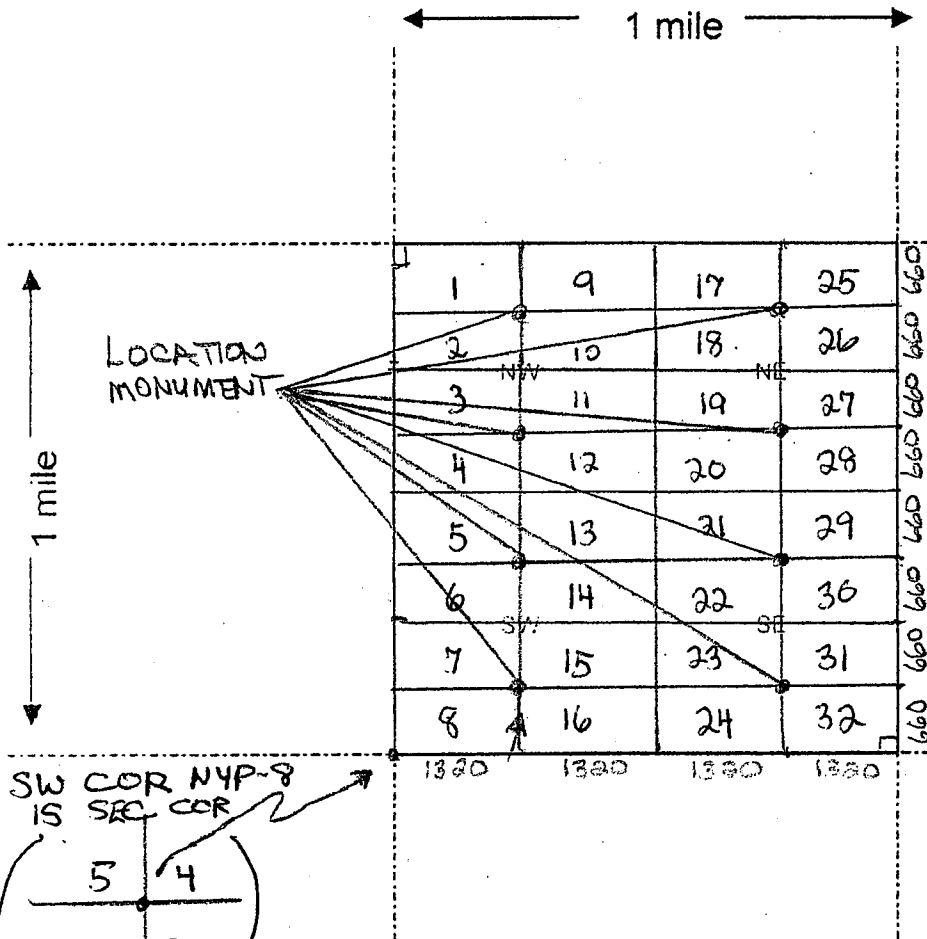
RECEIVED  
BLM AZ STATE OFFICE  
2012 AUG -8 A 11:07  
PHOENIX, AZ

AMC115369



**MINING CLAIM MAP**

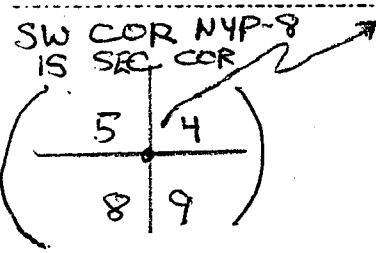
Lode ( ) Placer (X)



RECEIVED  
BLM AZ STATE OFFICE 2012 JUN 29 A 9:52 PHOENIX, ARIZONA

RECEIVED  
B.L.M. AZ STATE OFFICE 2012 AUG - 8 A 11:01 PHOENIX, AZ

AMC 416369



1. The above map depicts the NYP-6 mining claim, which is located in Section (s) 4, Township 4 N, Range 18 W, Gila and Salt River Base and Meridian, LA PAZ County, Arizona.

2. The type of corner and location monuments used are as follows: 2" x 2" WOODEN POSTS 4 FEET HIGH

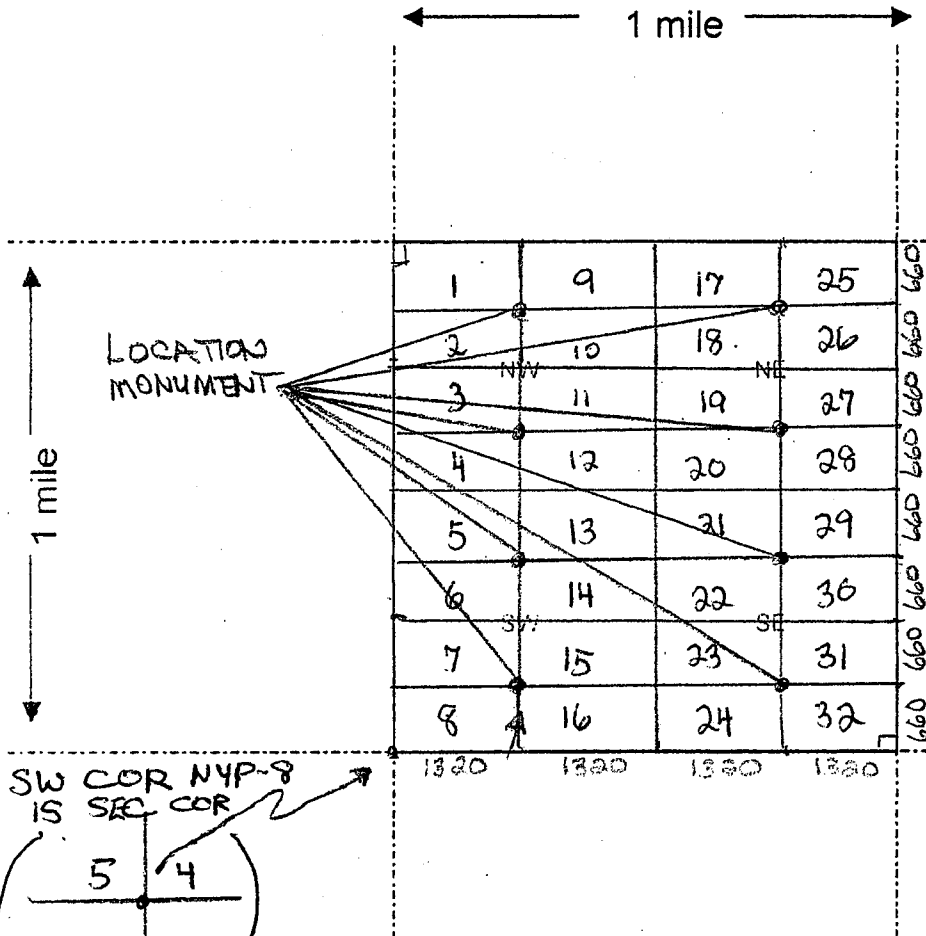
3. The bearings and distances in degrees and feet between claim corners are as depicted on the map.

Form MCF100a  
Revised July 2005



**MINING CLAIM MAP**

Lode ( ) Placer (X)

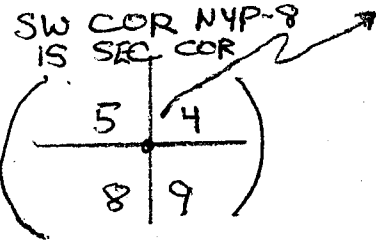


PHOENIX, ARIZONA

RECEIVED  
BLM AZ STATE OFFICE  
2012 JUN 29 A 9:52  
PHOENIX, AZ

RECEIVED  
B.L.M. AZ STATE OFFICE  
2012 AUG - 8 A 11:08

AMC 416370




Scale: 1" = 2000 feet

1. The above map depicts the NYP-7 mining claim, which is located in Section (s) 4, Township 4 N, Range 18 W, Gila and Salt River Base and Meridian, LA PAZ County, Arizona.

2. The type of corner and location monuments used are as follows: 2" x 2" WOODEN POSTS 4 FEET HIGH

3. The bearings and distances in degrees and feet between claim corners are as depicted on the map.

Form MCF100a  
Revised July 2005



**LOCATION NOTICE FOR PLACER MINING CLAIM**

NOTICE IS HEREBY GIVEN that the NYP-8  
 \_\_\_\_\_ placer mining claim has been located by  
YASHENG GROUP whose current mailing  
 address is 805 VETERANS BLVD., #228  
REDWOOD CITY, CA 94065

RECEIVED  
 BLM AZ STATE OFFICE  
 2012 JUN 29 A 9:52  
 PHOENIX, ARIZONA  
 BLM  
 Date  
 Stamp

The general course of this claim is EAST - WEST and it is situated in  
LA PAZ County, Arizona.

This claim is 1320 feet in length and 660 feet in width. This claim runs from the  
 location monument on which this location notice is posted approximately 660 feet in a SOUTH  
 direction to the SOUTH end line and 1320 feet in a WEST direction to the WEST end line.  
 This claim is marked by four monuments, one at each corner of the claim.

The location monument on which this notice is posted is situated within Section 4, Township  
4 N, Range 18 W, Gila Salt River Base and Meridian, Arizona. This claim encompasses  
 portions of the following legal subdivision(s) if located by legal subdivision or the following quarter section (s),  
 section (s), Township (s) and Range (s) SW 1/4, SEC 4, T4N,  
R18 W, Gila Salt River Base and Meridian, Arizona.

The locality of this claim with reference to some natural object or permanent monument and additional  
 information (if any) concerning its locality are as follows: NORTH OF  
SCADOAN MOUNTAIN

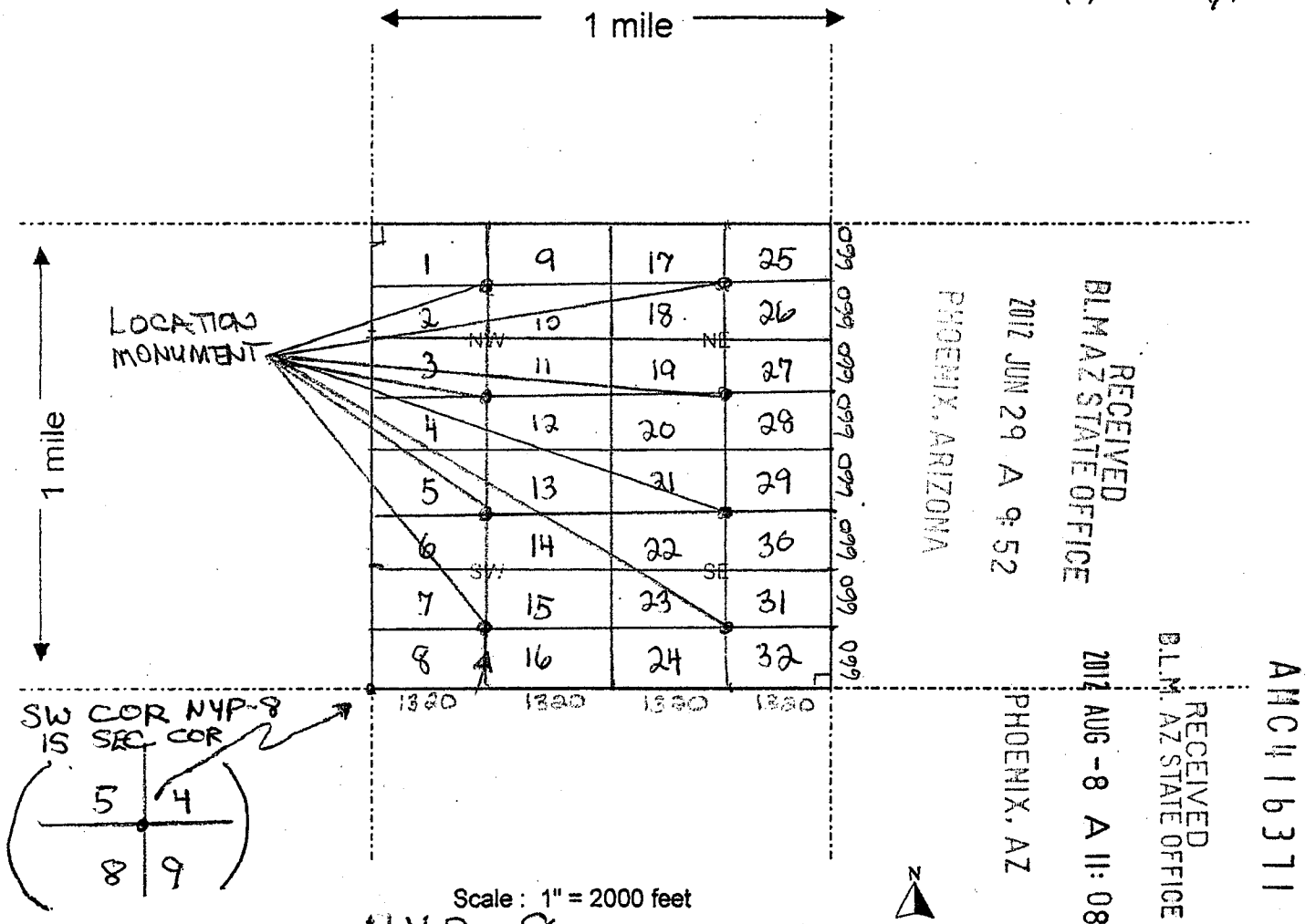
DATED AND POSTED on the ground this 9th day of MAY, 2012  
 LOCATOR (s) Keith Jay (AGENT)

RECEIVED  
 BLM AZ STATE OFFICE  
 2012 AUG -8 A 11:08  
 PHOENIX, AZ

ANCI416371

**MINING CLAIM MAP**

Lode ( ) Placer (X)



Scale: 1" = 2000 feet

1. The above map depicts the NYP-8 mining claim, which is located in Section (s) 4, Township 4 N, Range 18 W, Gila and Salt River Base and Meridian, LA PAZ County, Arizona.

2. The type of corner and location monuments used are as follows: 2" x 2" WOODEN POSTS 4 FEET HIGH

3. The bearings and distances in degrees and feet between claim corners are as depicted on the map.

Form MCF100a  
Revised July 2005

LOCATION NOTICE FOR PLACER MINING CLAIM

NOTICE IS HEREBY GIVEN that the NYP-9

\_\_\_\_\_ placer mining claim has been located by

YASHENG GROUP whose current mailing  
address is 805 VETERANS BLVD, #228  
RED WOOD CITY, CA 94065

RECEIVED  
BLM AZ STATE OFFICE  
2012 JUN 29 A 9:52  
PHOENIX, ARIZONA  
BLM  
Date  
Stamp

The general course of this claim is EAST-WEST and it is situated in  
LA PAZ County, Arizona.

This claim is 1320 feet in length and 660 feet in width. This claim runs from the  
location monument on which this location notice is posted approximately 660 feet in a NORTH  
direction to the NORTH end line and 1320 feet in a EAST direction to the EAST end line.

This claim is marked by four monuments, one at each corner of the claim.

The location monument on which this notice is posted is situated within Section 4, Township  
4 N, Range 18 W, Gila Salt River Base and Meridian, Arizona. This claim encompasses  
portions of the following legal subdivision(s) if located by legal subdivision or the following quarter section (s),  
section (s), Township (s) and Range (s) NW 1/4, SEC 4, T4N,  
R18W, Gila Salt River Base and Meridian, Arizona.

The locality of this claim with reference to some natural object or permanent monument and additional  
information (if any) concerning its locality are as follows: NORTH OF  
SCADOAN MOUNTAIN

DATED AND POSTED on the ground this 9th day of MAY, 2012

LOCATOR (s) Kathy Jay (AGENT)

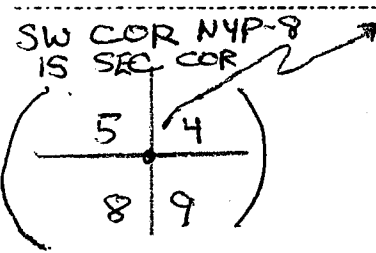
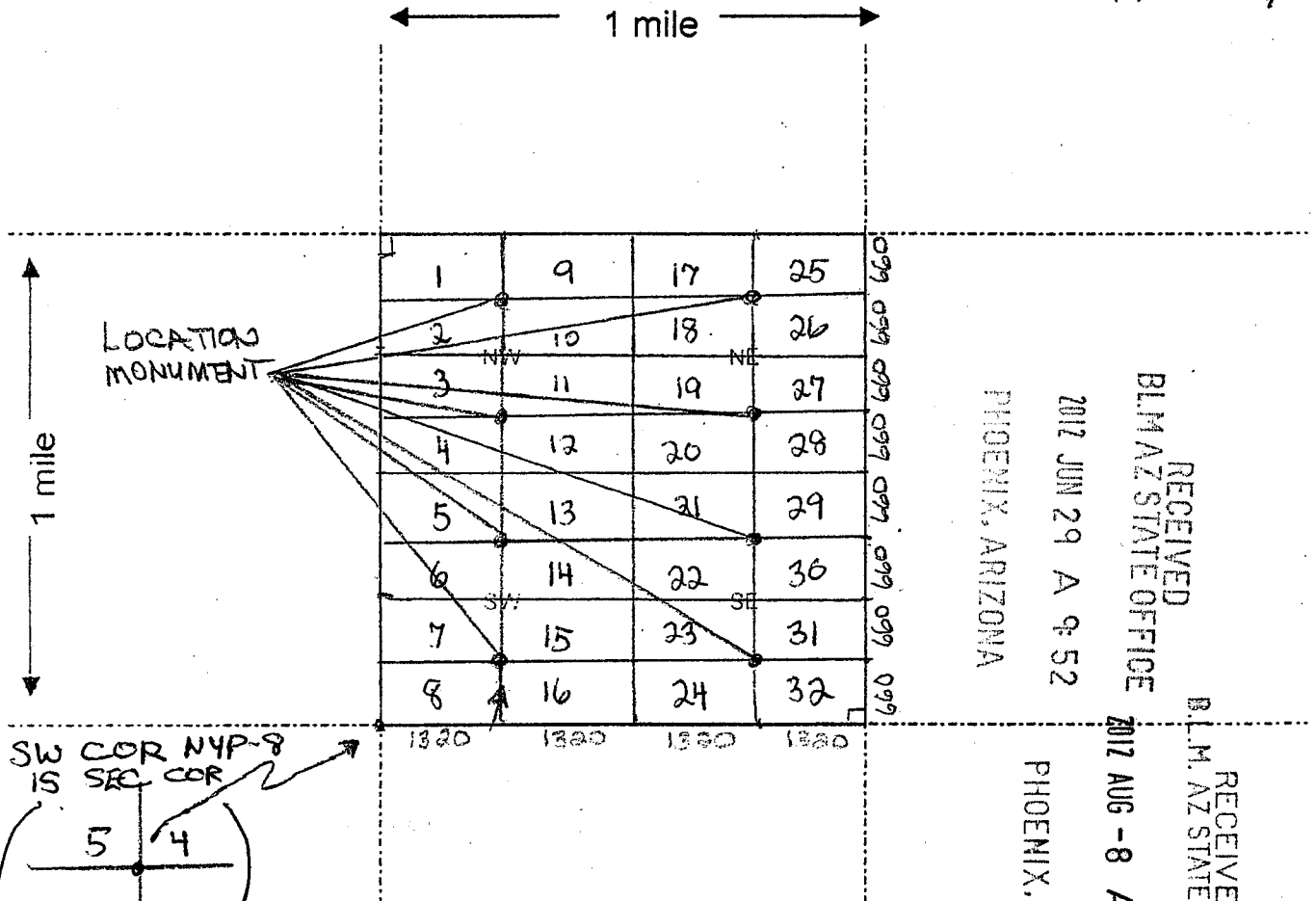
RECEIVED  
BLM AZ STATE OFFICE  
2012 AUG - 8 A 11:08  
PHOENIX, AZ

Form MCF102  
Revised July 2005

ANC116372

**MINING CLAIM MAP**

Lode ( ) Placer (X)



Scale: 1" = 2000 feet

1. The above map depicts the NYP-9 mining claim, which is located in Section 9  
4 Township 4 N, Range 18 W, Gila and Salt River Base and Meridian,  
LA PAZ County, Arizona.

2. The type of corner and location monuments used are as follows: 2" x 2" WOODEN POSTS 4 FEET HIGH

3. The bearings and distances in degrees and feet between claim corners are as depicted on the map.

Form MCF100a  
Revised July 2005

AMC416372



LOCATION NOTICE FOR PLACER MINING CLAIM

NOTICE IS HEREBY GIVEN that the NYP-10

\_\_\_\_\_ placer mining claim has been located by

YASHENG GROUP whose current mailing  
address is 805 VETERANS BLVD., #228  
REDWOOD CITY, CA 94065

RECEIVED  
BLM AZ STATE OFFICE  
2012 JUN 29 A 9:52  
PHOENIX, ARIZONA  
BLM  
Date  
Stamp

The general course of this claim is EAST - WEST and it is situated in

LA PAZ County, Arizona.

This claim is 1320 feet in length and 660 feet in width. This claim runs from the  
location monument on which this location notice is posted approximately 660 feet in a SOUTH  
direction to the SOUTH end line and 1320 feet in a EAST direction to the EAST end line.

This claim is marked by four monuments, one at each corner of the claim.

The location monument on which this notice is posted is situated within Section 4, Township  
4 N, Range 18 W, Gila Salt River Base and Meridian, Arizona. This claim encompasses

portions of the following legal subdivision(s) if located by legal subdivision or the following quarter section (s),  
section (s), Township (s) and Range (s) NW 1/4, SEC 4, T4N,  
R18 W, Gila Salt River Base and Meridian, Arizona.

The locality of this claim with reference to some natural object or permanent monument and additional  
information (if any) concerning its locality are as follows: NORTH OF  
SCADOAN MOUNTAIN

DATED AND POSTED on the ground this 9th day of MAY, 2012

LOCATOR (s) Keith Jay (AGENT)

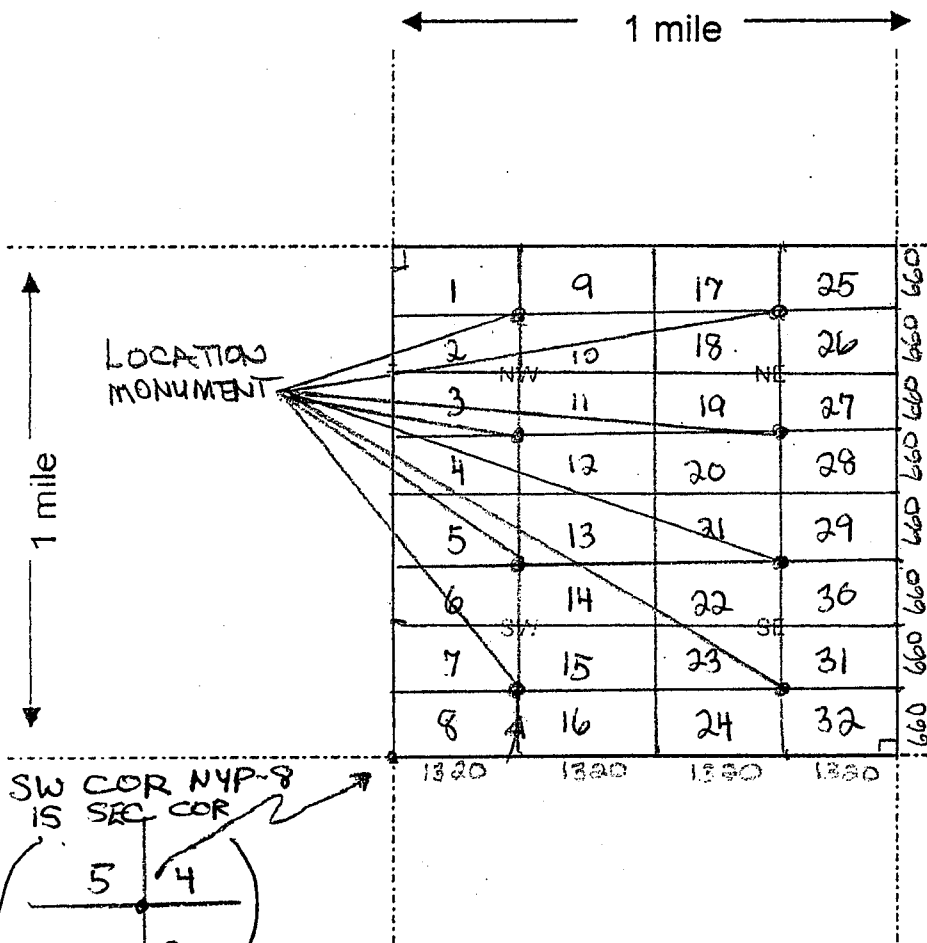
RECEIVED  
BLM AZ STATE OFFICE  
2012 AUG - 8 A 11:08  
PHOENIX, AZ  
Form MCF 102  
Revised July 2005

AN0416373



**MINING CLAIM MAP**

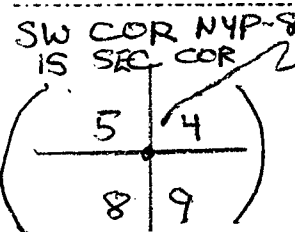
Lode ( ) Placer (X)



RECEIVED  
BLM AZ STATE OFFICE  
2012 JUN 29 A 9:52  
PHOENIX, ARIZONA

RECEIVED  
BLM AZ STATE OFFICE  
2012 AUG -8 A 11:08  
PHOENIX, AZ

AMC 415373



Scale: 1" = 2000 feet

1. The above map depicts the NYP-10 mining claim, which is located in Section (s) 4, Township 4 N, Range 18 W, Gila and Salt River Base and Meridian, LA PAZ County, Arizona.

2. The type of corner and location monuments used are as follows: 2" x 2" WOODEN POSTS 4 FEET HIGH

3. The bearings and distances in degrees and feet between claim corners are as depicted on the map.

Form MCF100a  
Revised July 2005



**LOCATION NOTICE FOR PLACER MINING CLAIM**

NOTICE IS HEREBY GIVEN that the NYP-11  
 \_\_\_\_\_ placer mining claim has been located by  
YASHENG GROUP whose current mailing  
 address is 805 VETERANS BLVD, #228  
RED WOOD CITY, CA 94065

RECEIVED  
 BLM AZ STATE OFFICE  
 2012 JUN 29 A 9:52  
 PHOENIX, ARIZONA  
 BLM  
 Date  
 Stamp

The general course of this claim is EAST - WEST and it is situated in  
LA PAZ County, Arizona.

This claim is 1320 feet in length and 660 feet in width. This claim runs from the  
 location monument on which this location notice is posted approximately 660 feet in a NORTH  
 direction to the NORTH end line and 1320 feet in a EAST direction to the EAST end line.  
 This claim is marked by four monuments, one at each corner of the claim.

The location monument on which this notice is posted is situated within Section 4, Township  
4 N, Range 18 W, Gila Salt River Base and Meridian, Arizona. This claim encompasses  
 portions of the following legal subdivision(s) if located by legal subdivision or the following quarter section (s),  
 section (s), Township (s) and Range (s) NW 1/4, SEC 4, T4N,  
R18W, Gila Salt River Base and Meridian, Arizona.

The locality of this claim with reference to some natural object or permanent monument and additional  
 information (if any) concerning its locality are as follows: NORTH OF  
SCADOAN MOUNTAIN

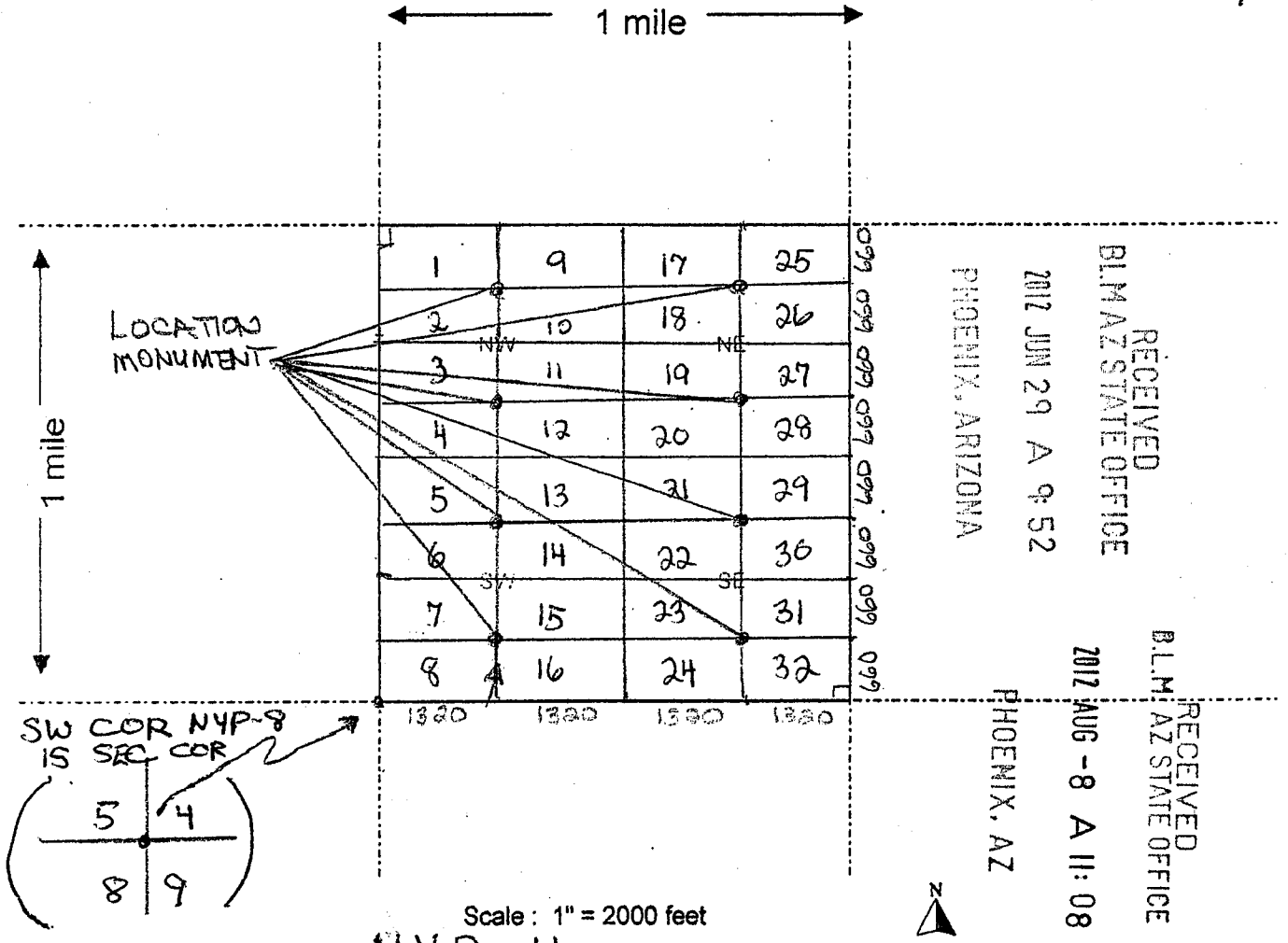
DATED AND POSTED on the ground this 9th day of MAY, 2012  
 LOCATOR (s) Kath Jay (AGENT)

RECEIVED  
 BLM AZ STATE OFFICE  
 2012 AUG - 8 A 11:08  
 PHOENIX, AZ  
 Form MCF102  
 Revised July 2005

AMC416374

**MINING CLAIM MAP**

Lode ( ) Placer (X)



AMC 116374

Scale: 1" = 2000 feet

1. The above map depicts the NYP-11 mining claim, which is located in Section (s) 4, Township 4 N, Range 18 W, Gila and Salt River Base and Meridian, LA PAZ County, Arizona.

2. The type of corner and location monuments used are as follows: 2" x 2" WOODEN POSTS 4 FEET HIGH

3. The bearings and distances in degrees and feet between claim corners are as depicted on the map.

Form MCF100a  
Revised July 2005

LOCATION NOTICE FOR PLACER MINING CLAIM

NOTICE IS HEREBY GIVEN that the NYP-12  
\_\_\_\_\_ placer mining claim has been located by  
YASHENG GROUP whose current mailing  
address is 805 VETERANS BLVD., #228  
REDWOOD CITY, CA 94065

RECEIVED  
BLM AZ STATE OFFICE  
2012 JUN 29 A 9:52  
PHOENIX, ARIZONA  
BLM  
Date  
Stamp

The general course of this claim is EAST - WEST and it is situated in  
LA PAZ County, Arizona.

This claim is 1320 feet in length and 1660 feet in width. This claim runs from the  
location monument on which this location notice is posted approximately 1660 feet in a SOUTH  
direction to the SOUTH end line and 1320 feet in a EAST direction to the EAST end line.

This claim is marked by four monuments, one at each corner of the claim.

The location monument on which this notice is posted is situated within Section 4, Township  
4 N, Range 18 W, Gila Salt River Base and Meridian, Arizona. This claim encompasses  
portions of the following legal subdivision(s) if located by legal subdivision or the following quarter section (s),  
section (s), Township (s) and Range (s) NW 1/4, SEC 4, T4N,  
R18 W, Gila Salt River Base and Meridian, Arizona.

The locality of this claim with reference to some natural object or permanent monument and additional  
information (if any) concerning its locality are as follows: NORTH OF  
SCADOAN MOUNTAIN

RECEIVED  
BLM AZ STATE OFFICE  
2012 AUG - 8 A 11:08  
PHOENIX, AZ

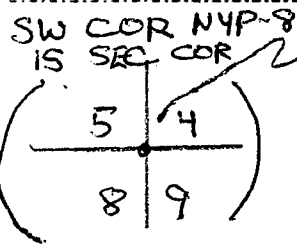
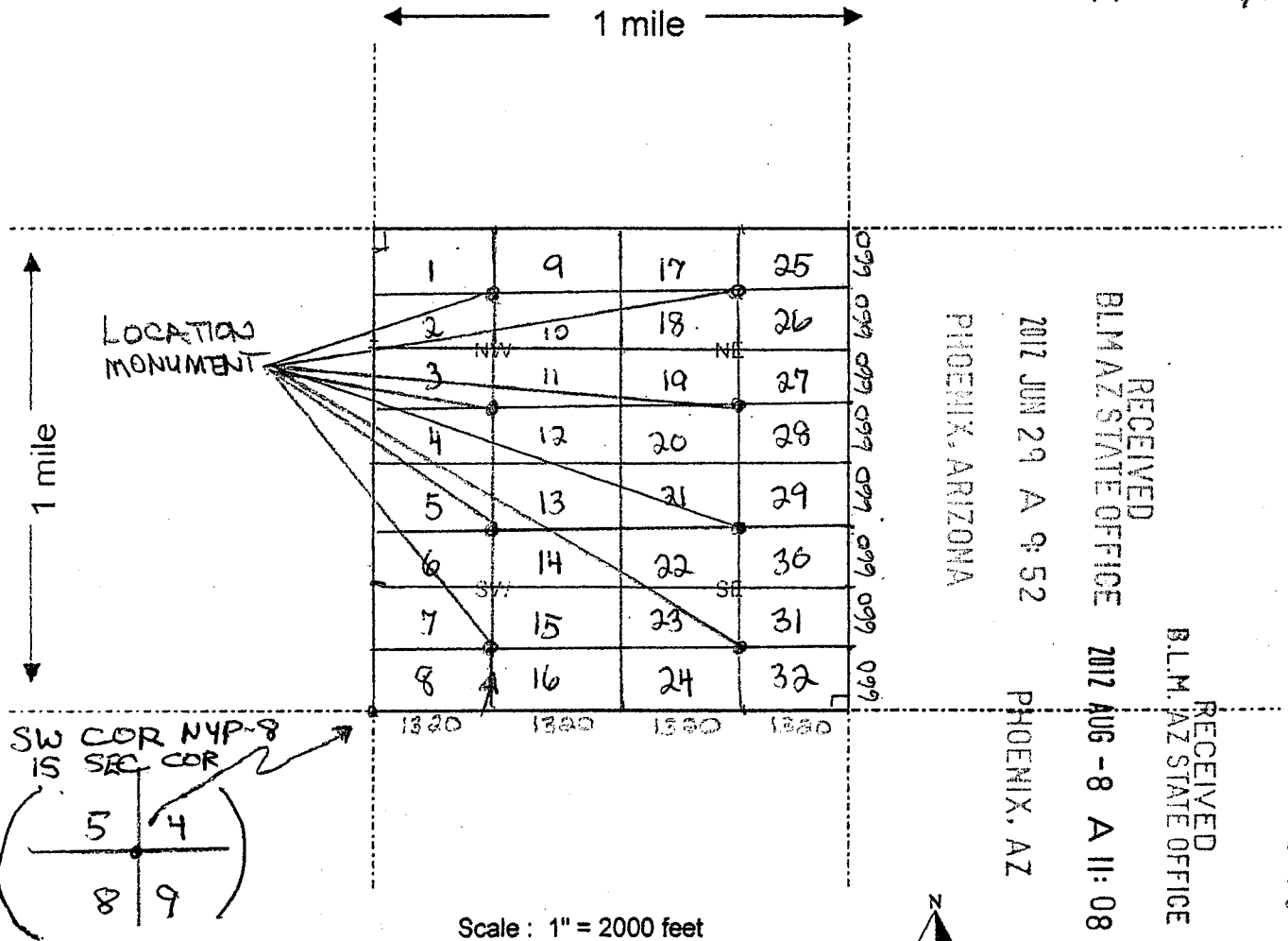
DATED AND POSTED on the ground this 9th day of MAY, 2012  
LOCATOR (s) Keith Jay (AGENT)

Form MCF102  
Revised July 2005

AMC416375

**MINING CLAIM MAP**

Lode ( ) Placer (X)



1. The above map depicts the NYP-12 mining claim, which is located in Section (s) 4, Township 4 N, Range 18 W, Gila and Salt River Base and Meridian, LA PAZ County, Arizona.

2. The type of corner and location monuments used are as follows: 2" x 2" WOODEN POSTS 4 FEET HIGH

3. The bearings and distances in degrees and feet between claim corners are as depicted on the map.

Form MCF100a  
Revised July 2005



**LOCATION NOTICE FOR PLACER MINING CLAIM**

NOTICE IS HEREBY GIVEN that the NYP-13  
 \_\_\_\_\_ placer mining claim has been located by  
YASHENG GROUP whose current mailing  
 address is 805 VETERANS BLVD, #228  
RED WOOD CITY, CA 94065

RECEIVED  
 BLM AZ STATE OFFICE  
 2012 JUN 29 A 9:52  
 PHOENIX, ARIZONA  
 BLM  
 Date  
 Stamp

The general course of this claim is EAST-WEST and it is situated in  
LA PAZ County, Arizona.

This claim is 1320 feet in length and 660 feet in width. This claim runs from the  
 location monument on which this location notice is posted approximately 660 feet in a NORTH  
 direction to the NORTH end line and 1320 feet in a EAST direction to the EAST end line.  
 This claim is marked by four monuments, one at each corner of the claim.

The location monument on which this notice is posted is situated within Section 4, Township  
4 N, Range 18 W, Gila Salt River Base and Meridian, Arizona. This claim encompasses  
 portions of the following legal subdivision(s) if located by legal subdivision or the following quarter section (s),  
 section (s), Township (s) and Range (s) SW 1/4, SEC 4, T4N,  
R18W, Gila Salt River Base and Meridian, Arizona.

The locality of this claim with reference to some natural object or permanent monument and additional  
 information (if any) concerning its locality are as follows: NORTH OF  
SCADOAN MOUNTAIN

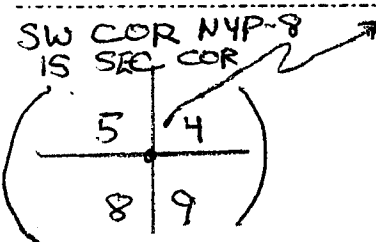
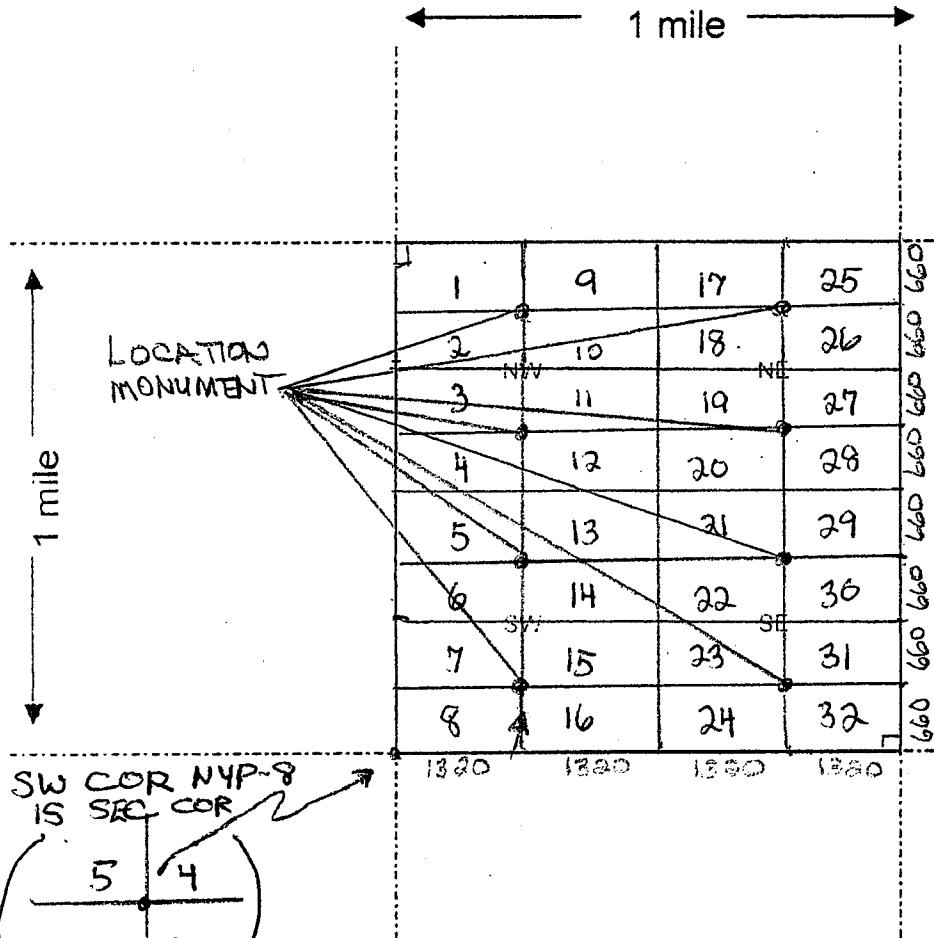
DATED AND POSTED on the ground this 9th day of MAY, 2012  
 LOCATOR (s) Keith Jay (AGENT)

RECEIVED  
 BLM AZ STATE OFFICE  
 2012 AUG - 8 A 11:00  
 PHOENIX, AZ  
 Form MCF102  
 Revised July 2005

ANC416376

**MINING CLAIM MAP**

Lode ( ) Placer (X)



Scale: 1" = 2000 feet



PHOENIX, ARIZONA

2012 JUN 29 A 9:53

RECEIVED  
BLM AZ STATE OFFICE  
2012 AUG - 8 A 11:08

PHOENIX, AZ

RECEIVED  
BLM AZ STATE OFFICE

ANM 416376

1. The above map depicts the NYP-13 mining claim, which is located in Section (s) 4, Township 4 N, Range 18 W, Gila and Salt River Base and Meridian, LA PAZ County, Arizona.

2. The type of corner and location monuments used are as follows: 2" x 2" WOODEN POSTS 4 FEET HIGH

3. The bearings and distances in degrees and feet between claim corners are as depicted on the map.

Form MCF100a  
Revised July 2005

LOCATION NOTICE FOR PLACER MINING CLAIM

NOTICE IS HEREBY GIVEN that the NYP-14

\_\_\_\_\_ placer mining claim has been located by

YASHENG GROUP whose current mailing address is 805 VETERANS BLVD., #228 REDWOOD CITY, CA 94065

RECEIVED  
BLM AZ STATE OFFICE  
2012 JUN 29 A 9:53  
PHOENIX, ARIZONA  
BLM  
Date  
Stamp

The general course of this claim is EAST - WEST and it is situated in LA PAZ County, Arizona.

This claim is 1320 feet in length and 660 feet in width. This claim runs from the location monument on which this location notice is posted approximately 660 feet in a SOUTH direction to the SOUTH end line and 1320 feet in a EAST direction to the EAST end line. This claim is marked by four monuments, one at each corner of the claim.

The location monument on which this notice is posted is situated within Section 4, Township 4 N, Range 18 W, Gila Salt River Base and Meridian, Arizona. This claim encompasses portions of the following legal subdivision(s) if located by legal subdivision or the following quarter section (s), section (s), Township (s) and Range (s) SW 1/4, SEC 4, T4N, R18 W, Gila Salt River Base and Meridian, Arizona.

The locality of this claim with reference to some natural object or permanent monument and additional information (if any) concerning its locality are as follows: NORTH OF SCADOAN MOUNTAIN

DATED AND POSTED on the ground this 9th day of MAY, 2012  
LOCATOR (s) Keith Jay (AGENT)

RECEIVED  
BLM AZ STATE OFFICE  
2012 AUG - 8 A 11:08  
PHOENIX, AZ

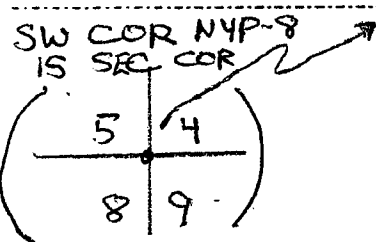
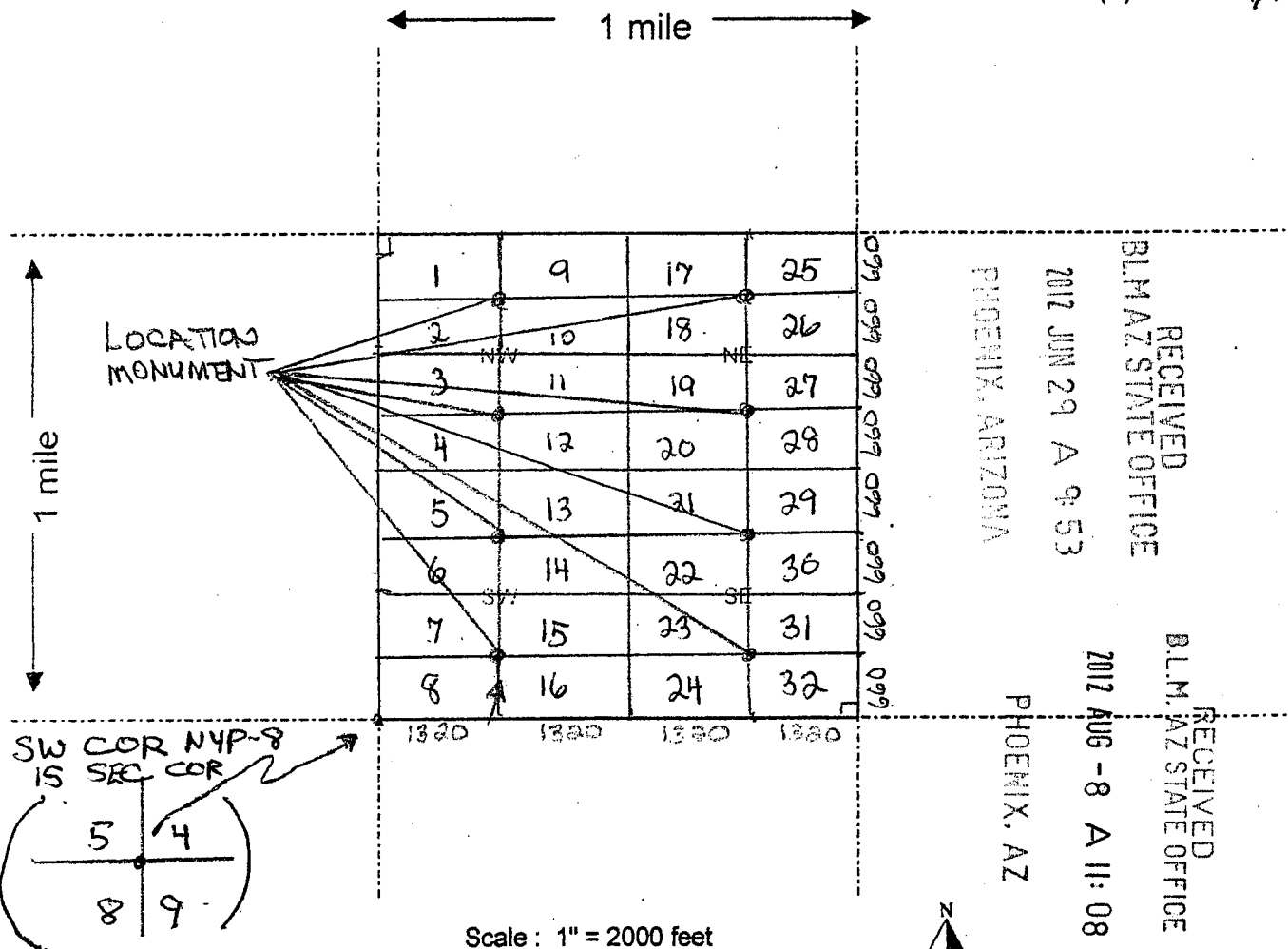
Form MCF102  
Revised July 2005

AMC416377



**MINING CLAIM MAP**

Lode ( ) Placer (X)



1. The above map depicts the NYP-14 mining claim, which is located in Section (s) 4, Township 4 N, Range 18 W, Gila and Salt River Base and Meridian, LA PAZ County, Arizona.
2. The type of corner and location monuments used are as follows: 2" x 2" WOODEN POSTS 4 FEET HIGH
3. The bearings and distances in degrees and feet between claim corners are as depicted on the map.

Form MCF100a  
Revised July 2005



**LOCATION NOTICE FOR PLACER MINING CLAIM**

NOTICE IS HEREBY GIVEN that the NYP-15  
 \_\_\_\_\_ placer mining claim has been located by  
YASHENG GROUP whose current mailing  
 address is 805 VETERANS BLVD, #228  
RED WOOD CITY, CA 94065

RECEIVED  
 BLM AZ STATE OFFICE  
 2012 JUN 29 A 9:53  
 PHOENIX, ARIZONA  
 BLM  
 Date  
 Stamp

The general course of this claim is EAST-WEST and it is situated in  
LA PAZ County, Arizona.

This claim is 1320 feet in length and 660 feet in width. This claim runs from the  
 location monument on which this location notice is posted approximately 660 feet in a NORTH  
 direction to the NORTH end line and 1320 feet in a EAST direction to the EAST end line.  
 This claim is marked by four monuments, one at each corner of the claim.

The location monument on which this notice is posted is situated within Section 4, Township  
4 N, Range 18 W, Gila Salt River Base and Meridian, Arizona. This claim encompasses  
 portions of the following legal subdivision(s) if located by legal subdivision or the following quarter section (s),  
 section (s), Township (s) and Range (s) SW 1/4, SEC 4, T4N,  
R18W, Gila Salt River Base and Meridian, Arizona.

The locality of this claim with reference to some natural object or permanent monument and additional  
 information (if any) concerning its locality are as follows: NORTH OF  
SCADOAN MOUNTAIN

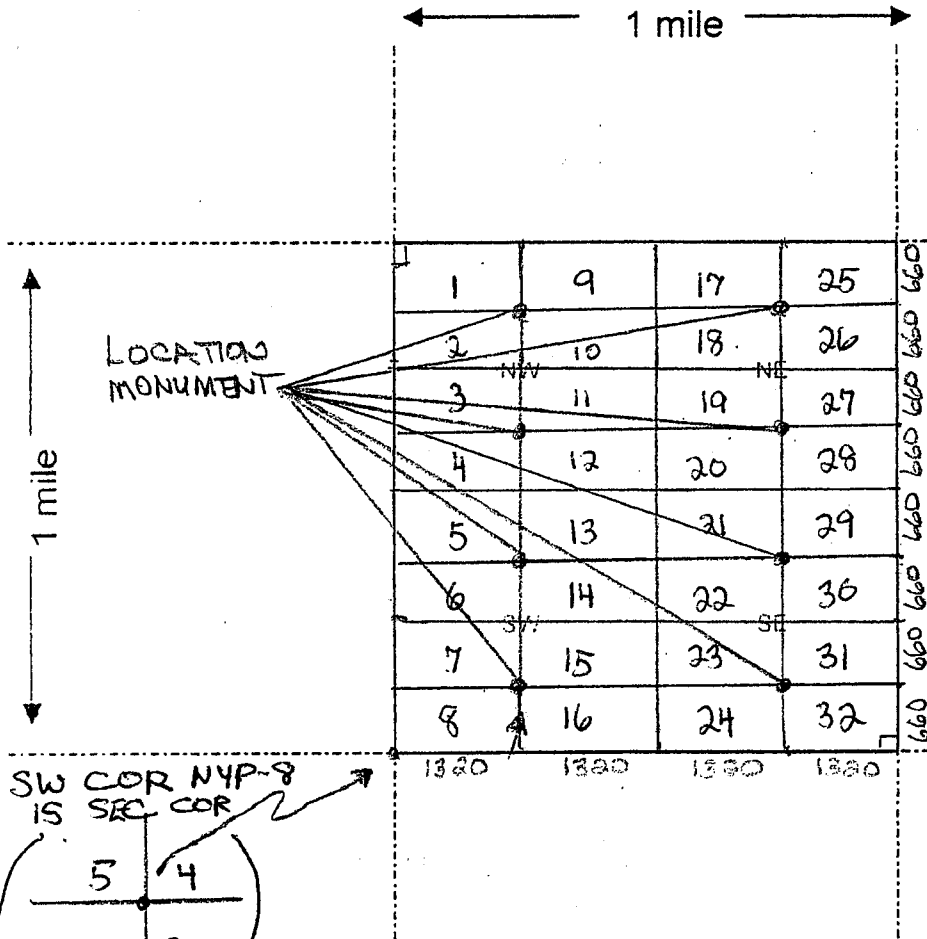
DATED AND POSTED on the ground this 9th day of MAY, 2012  
 LOCATOR (s) Kella Jay (AGENT)

RECEIVED  
 BLM AZ STATE OFFICE  
 2012 AUG -8 A 11:08  
 PHOENIX, AZ

ANCU 16378

**MINING CLAIM MAP**

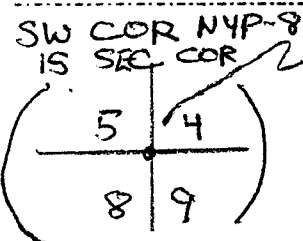
Lode ( ) Placer (X)



RECEIVED B.L.M. AZ STATE OFFICE  
 2012 JUN 29 A 9:53  
 PHOENIX, ARIZONA

RECEIVED B.L.M. AZ STATE OFFICE  
 2012 AUG -8 A 11:08  
 PHOENIX, AZ

AMC416378



Scale: 1" = 2000 feet



1. The above map depicts the NYP-15 mining claim, which is located in Section (s) 4, Township 4 N, Range 18 W, Gila and Salt River Base and Meridian, LA PAZ County, Arizona.

2. The type of corner and location monuments used are as follows: 2" x 2" WOODEN POSTS 4 FEET HIGH

3. The bearings and distances in degrees and feet between claim corners are as depicted on the map.

Form MCF100a  
 Revised July 2005



**LOCATION NOTICE FOR PLACER MINING CLAIM**

NOTICE IS HEREBY GIVEN that the NYP-16

\_\_\_\_\_ placer mining claim has been located by

YASHENG GROUP whose current mailing  
 address is 805 VETERANS BLVD., #228  
REDWOOD CITY, CA 94065

RECEIVED  
 BLM AZ STATE OFFICE  
 2012 JUN 29 A 9:53  
 PHOENIX, ARIZONA

BLM  
 Date  
 Stamp

The general course of this claim is EAST - WEST and it is situated in  
LA PAZ County, Arizona.

This claim is 1320 feet in length and 1660 feet in width. This claim runs from the  
 location monument on which this location notice is posted approximately 1660 feet in a SOUTH  
 direction to the SOUTH end line and 1320 feet in a EAST direction to the EAST end line.

This claim is marked by four monuments, one at each corner of the claim.

The location monument on which this notice is posted is situated within Section 4, Township  
4 N, Range 18 W, Gila Salt River Base and Meridian, Arizona. This claim encompasses  
 portions of the following legal subdivision(s) if located by legal subdivision or the following quarter section (s),  
 section (s), Township (s) and Range (s) SW 1/4, SEC 4, T4N,  
R18 W, Gila Salt River Base and Meridian, Arizona.

The locality of this claim with reference to some natural object or permanent monument and additional  
 information (if any) concerning its locality are as follows: NORTH OF  
SCADOAN MOUNTAIN

DATED AND POSTED on the ground this 9th day of MAY, 2012

LOCATOR (s) Keith Jay (AGENT)

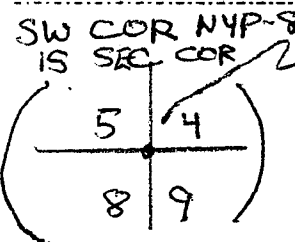
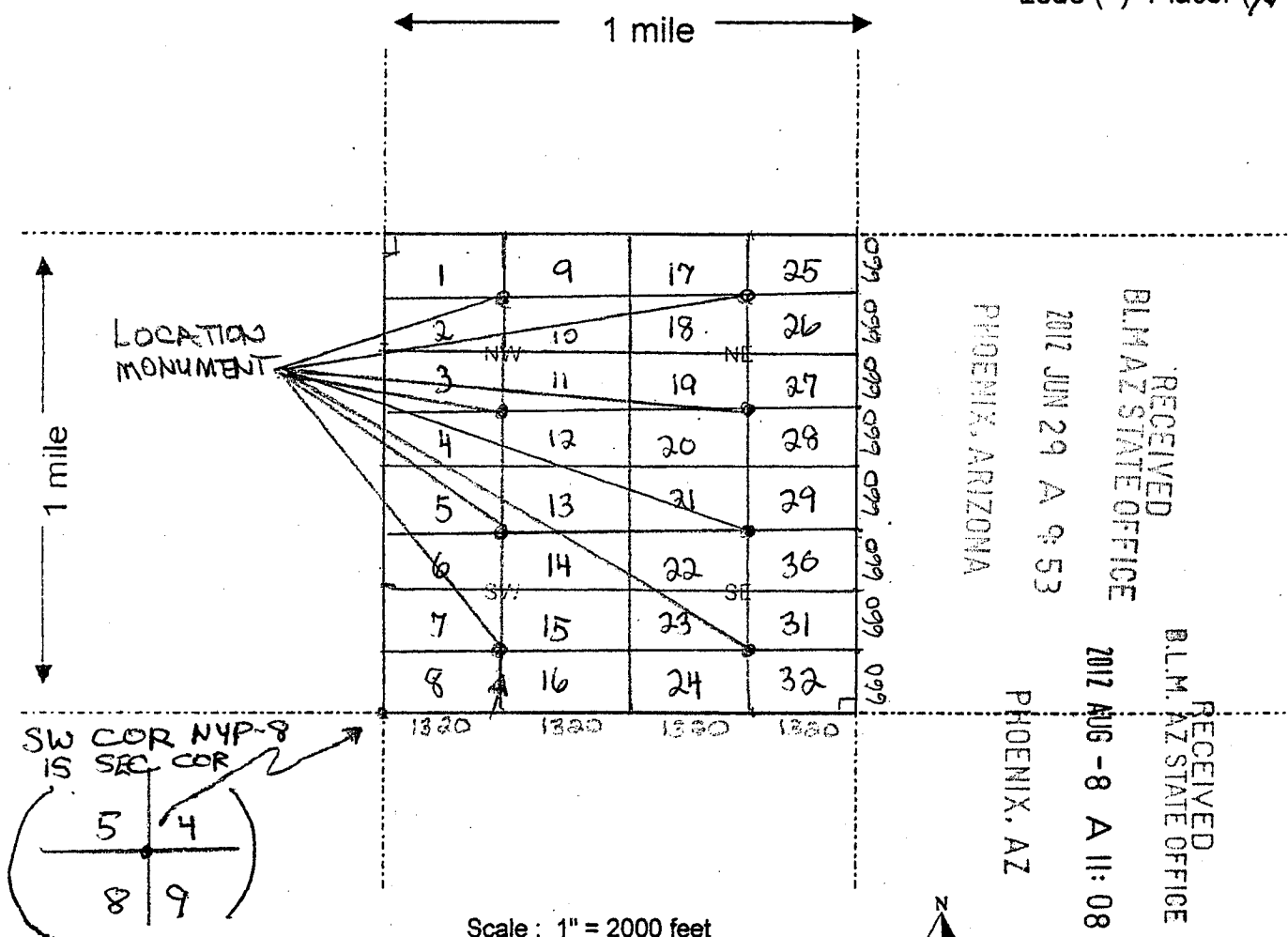
RECEIVED  
 BLM AZ STATE OFFICE  
 2012 AUG -8 A 11:08  
 PHOENIX, AZ

Form MCF102  
 Revised July 2005

AMC416379

**MINING CLAIM MAP**

Lode ( ) Placer (X)



- The above map depicts the NYP-16 mining claim, which is located in Section (s) 4, Township 4 N, Range 18 W, Gila and Salt River Base and Meridian, LA PAZ County, Arizona.
- The type of corner and location monuments used are as follows: 2" x 2" WOODEN POSTS 4 FEET HIGH
- The bearings and distances in degrees and feet between claim corners are as depicted on the map.

Form MCF100a  
Revised July 2005

RECEIVED  
BLM AZ STATE OFFICE  
2012 JUN 29 A 9:53  
PHOENIX, ARIZONA

LOCATION NOTICE FOR PLACER MINING CLAIM

NOTICE IS HEREBY GIVEN that the NVP-17

\_\_\_\_\_ placer mining claim has been located by  
YASHENG GROUP whose current mailing  
address is 805 VETERANS BLVD, #208  
REDWOOD CITY, CA 94065

BLM  
Date  
Stamp

The general course of this claim is EAST - WEST and it is situated in  
LA PAZ County, Arizona.

This claim is 1320 feet in length and 660 feet in width. This claim runs from the  
location monument on which this location notice is posted approximately 660 feet in a NORTH  
direction to the NORTH end line and 1320 feet in a WEST direction to the WEST end line.  
This claim is marked by four monuments, one at each corner of the claim.

The location monument on which this notice is posted is situated within Section 4, Township  
4 N, Range 18 W, Gila Salt River Base and Meridian, Arizona. This claim encompasses  
portions of the following legal subdivision(s) if located by legal subdivision or the following quarter section (s),  
section (s), Township (s) and Range (s) NE 1/4, SEC 4, T4N,  
R 18 W, Gila Salt River Base and Meridian, Arizona.

The locality of this claim with reference to some natural object or permanent monument and additional  
information (if any) concerning its locality are as follows: NORTH OF  
SCADOAN MOUNTAIN

DATED AND POSTED on the ground this 9th day of MAY, 2012  
LOCATOR (s) Kathy Jay (AGENT)

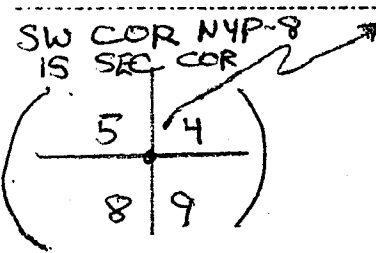
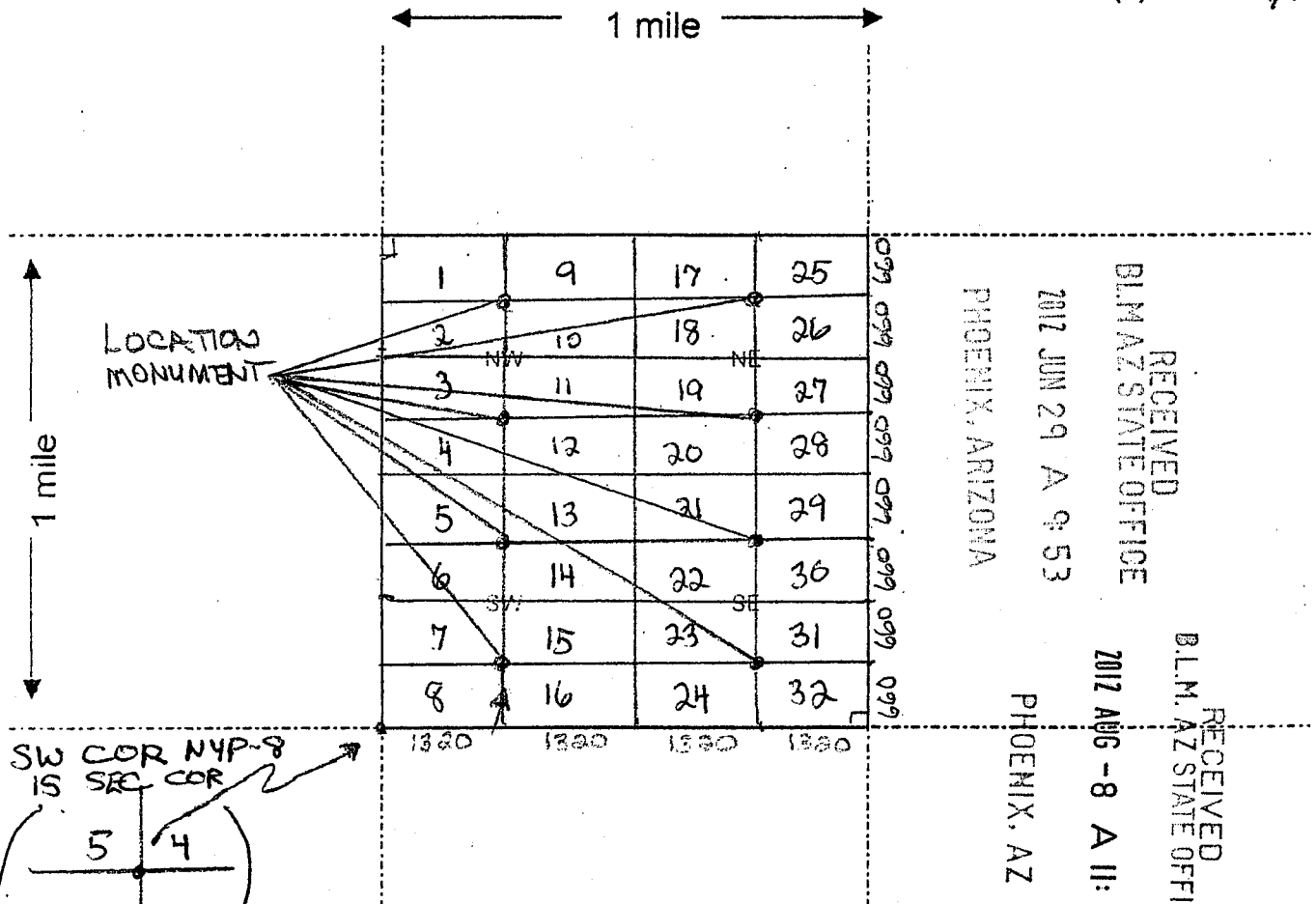
RECEIVED  
BLM AZ STATE OFFICE  
2012 AUG - 8 A 11:09  
PHOENIX, AZ

Form MCF102  
Revised July 2005

ANC416380

**MINING CLAIM MAP**

Lode ( ) Placer (X)



1. The above map depicts the NYP-17 mining claim, which is located in Section (s) 4, Township 4 N, Range 18 W, Gila and Salt River Base and Meridian, LA PAZ County, Arizona.

2. The type of corner and location monuments used are as follows: 2" x 2" WOODEN POSTS 4 FEET HIGH

3. The bearings and distances in degrees and feet between claim corners are as depicted on the map.

Form MCF100a  
Revised July 2005



**LOCATION NOTICE FOR PLACER MINING CLAIM**

NOTICE IS HEREBY GIVEN that the NYP-18

\_\_\_\_\_ placer mining claim has been located by

YASHENG GROUP whose current mailing  
 address is 805 VETERANS BLD., #228  
REDWOOD CITY, CA 94065

RECEIVED  
 BLM AZ STATE OFFICE  
 2012 JUN 29 A 9:53  
 PHOENIX, ARIZONA  
 BLM  
 Date  
 Stamp

The general course of this claim is EAST - WEST and it is situated in  
LA PAZ County, Arizona.

This claim is 1320 feet in length and 1660 feet in width. This claim runs from the  
 location monument on which this location notice is posted approximately 1660 feet in a SOUTH  
 direction to the SOUTH end line and 1320 feet in a WEST direction to the WEST end line.  
 This claim is marked by four monuments, one at each corner of the claim.

The location monument on which this notice is posted is situated within Section 4, Township  
4 N, Range 18 W, Gila Salt River Base and Meridian, Arizona. This claim encompasses  
 portions of the following legal subdivision(s) if located by legal subdivision or the following quarter section (s),  
 section (s), Township (s) and Range (s) NE 1/4, SEC 4, T4N,  
R18 W, Gila Salt River Base and Meridian, Arizona.

The locality of this claim with reference to some natural object or permanent monument and additional  
 information (if any) concerning its locality are as follows: NORTH OF  
SCADOAN MOUNTAIN

DATED AND POSTED on the ground this 9th day of MAY, 2012  
 LOCATOR (s) Keith Jay (AGENT)

RECEIVED  
 BLM, AZ STATE OFFICE  
 2012 AUG - 8 A 11:09  
 PHOENIX, AZ

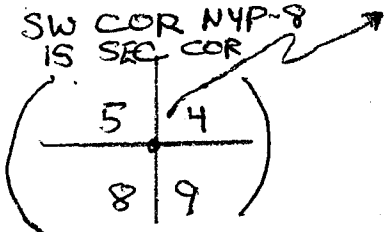
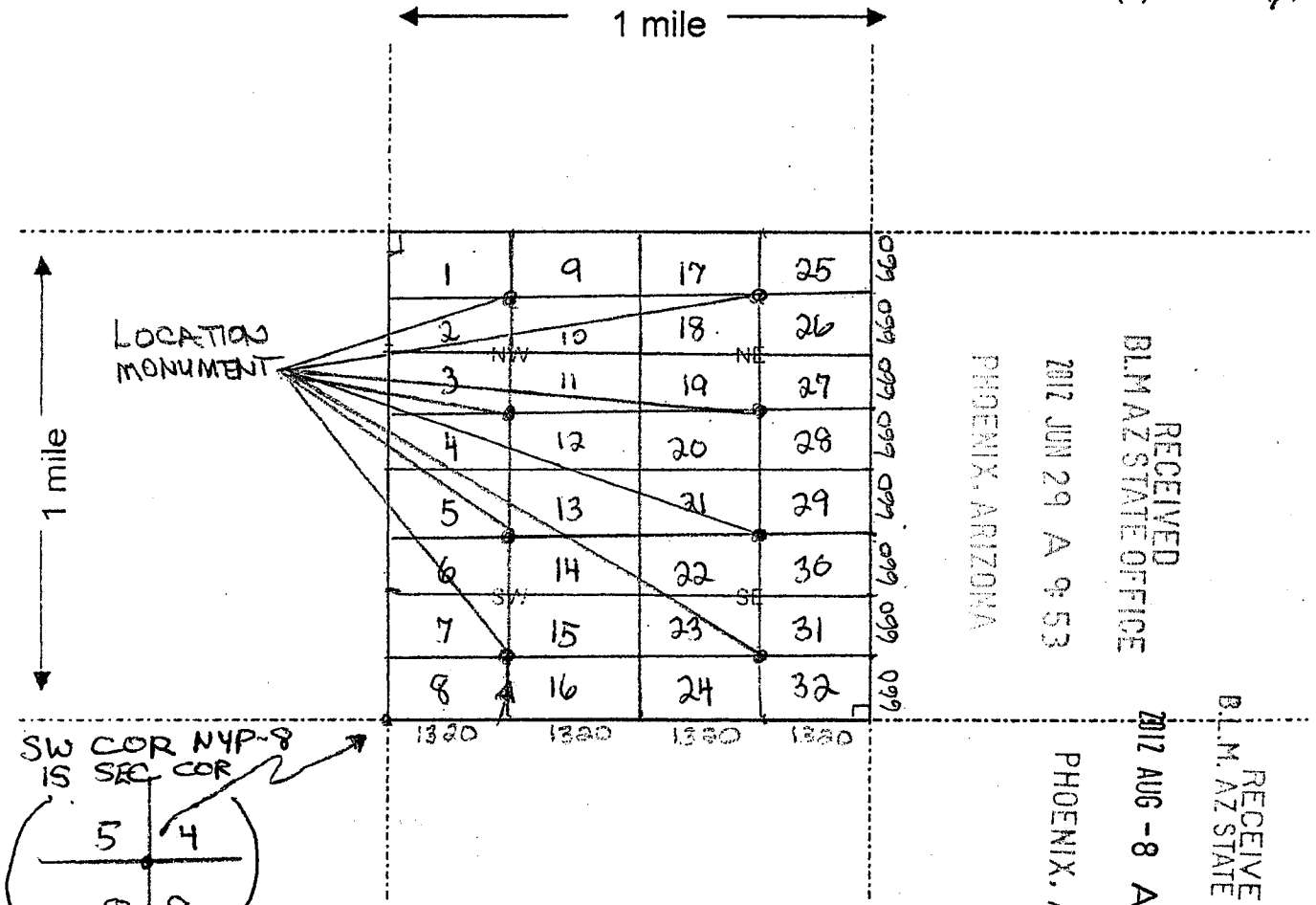
Form MCF102  
 Revised July 2005

AMC416381



**MINING CLAIM MAP**

Lode ( ) Placer (X)



Scale: 1" = 2000 feet

1. The above map depicts the NYP-18 mining claim, which is located in Section (5)  
4 Township 4 N Range 18 W, Gila and Salt River Base and Meridian,  
LA PAZ County, Arizona.

2. The type of corner and location monuments used are as follows: 2" x 2" WOODEN POSTS 4 FEET HIGH

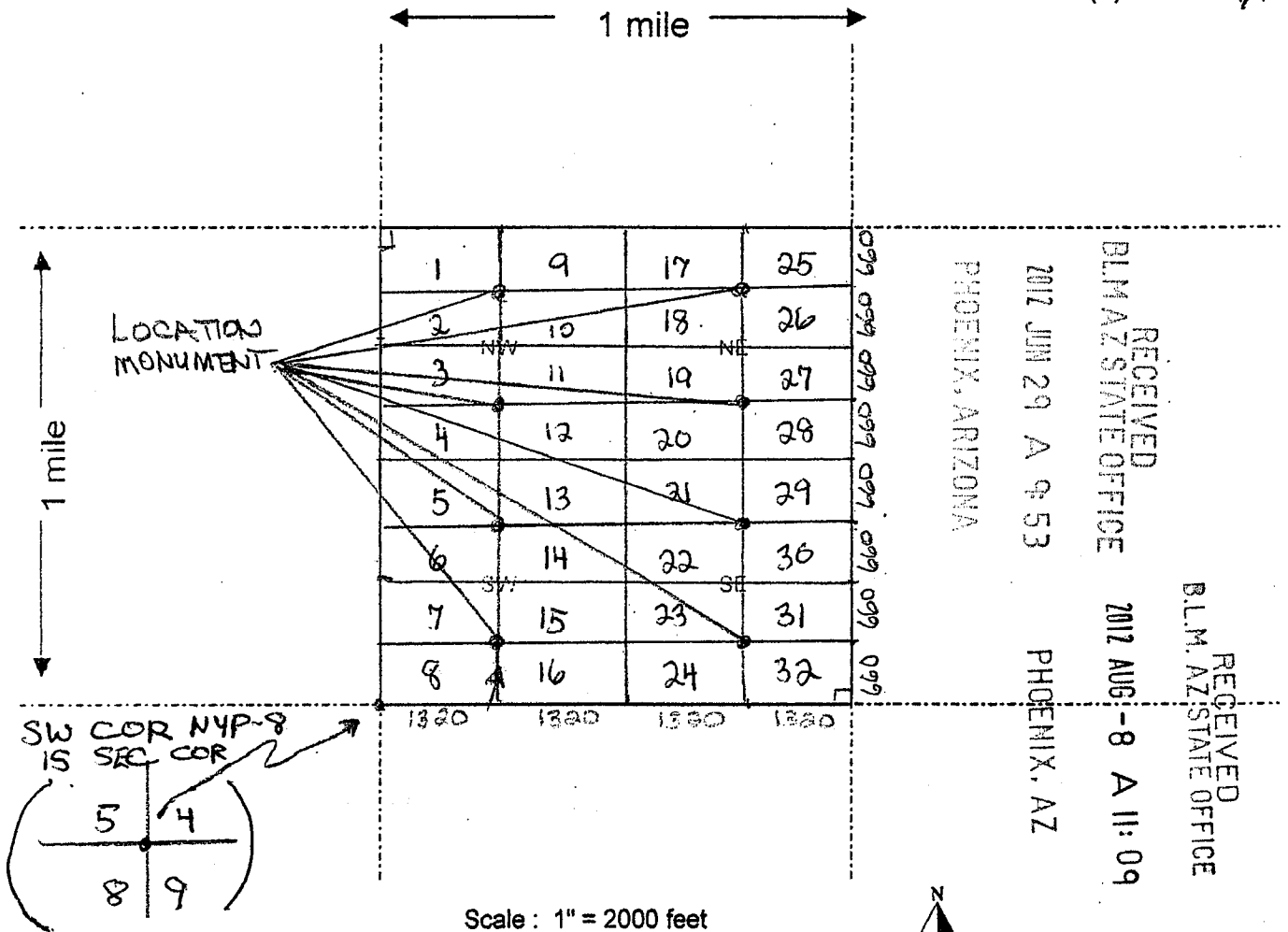
3. The bearings and distances in degrees and feet between claim corners are as depicted on the map.

Form MCF100a  
Revised July 2005



**MINING CLAIM MAP**

Lode ( ) Placer (X)



1. The above map depicts the NYP-19 mining claim, which is located in Section (s) 4, Township 4 N, Range 18 W, Gila and Salt River Base and Meridian, LA PAZ County, Arizona.

2. The type of corner and location monuments used are as follows: 2" x 2" WOODEN POSTS 4 FEET HIGH

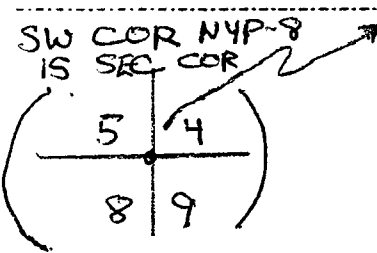
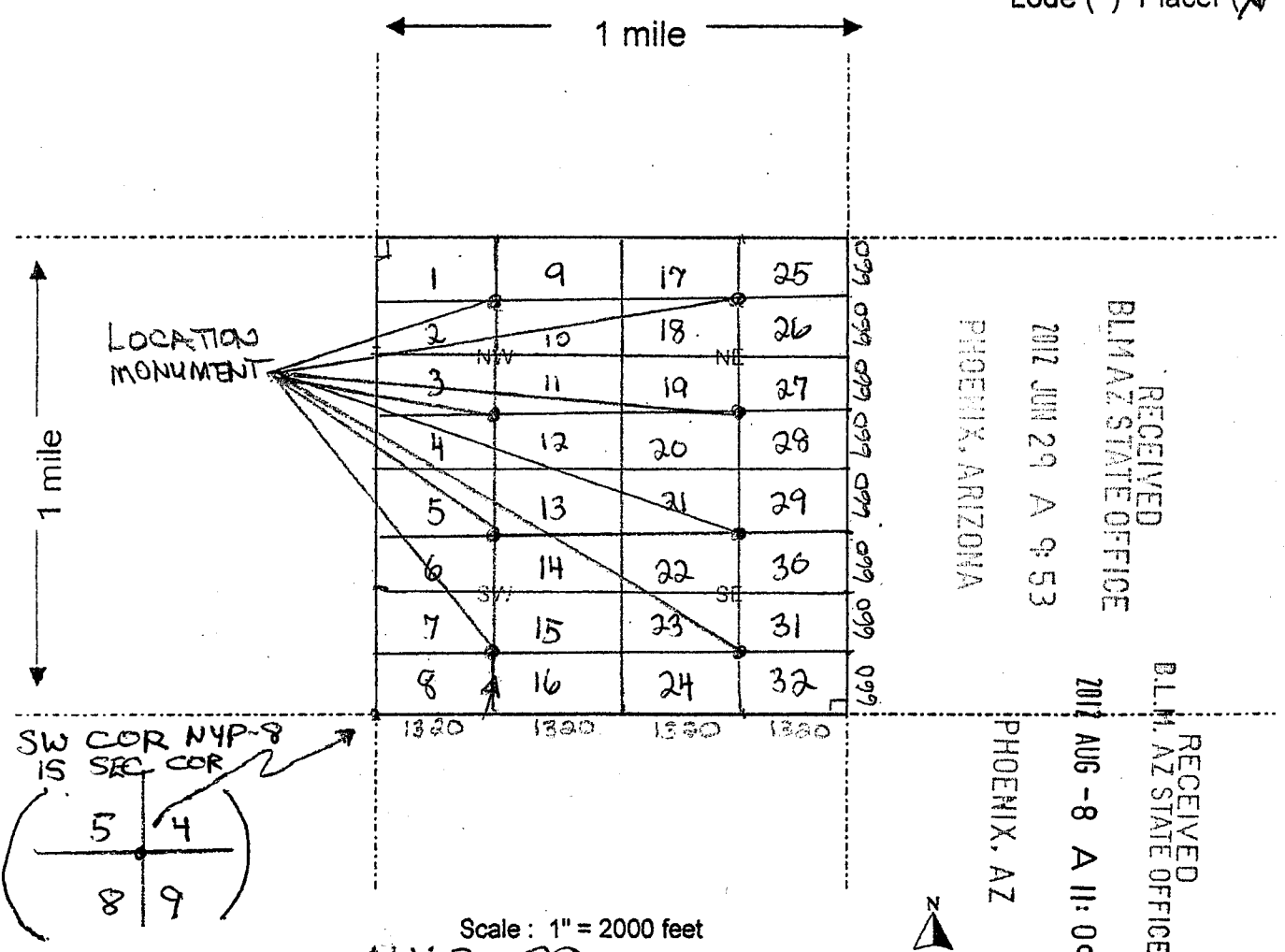
3. The bearings and distances in degrees and feet between claim corners are as depicted on the map.

Form MCF100a  
Revised July 2005



### MINING CLAIM MAP

Lode ( ) Placer (X)



1. The above map depicts the NYP-20 mining claim, which is located in Section (s) 4, Township 4 N, Range 18 W, Gila and Salt River Base and Meridian, LA PAZ County, Arizona.

2. The type of corner and location monuments used are as follows: 2" x 2" WOODEN POSTS 4 FEET HIGH

3. The bearings and distances in degrees and feet between claim corners are as depicted on the map.

Form MCF100a  
Revised July 2005

LOCATION NOTICE FOR PLACER MINING CLAIM

NOTICE IS HEREBY GIVEN that the NYP-21

\_\_\_\_\_ placer mining claim has been located by

YASHENG GROUP whose current mailing  
address is 805 VETERANS BLVD, #208  
REDWOOD CITY, CA 94065

RECEIVED  
BLM AZ STATE OFFICE  
2012 JUN 29 A 9:54  
PHOENIX, ARIZONA  
BLM  
Date  
Stamp

The general course of this claim is EAST - WEST and it is situated in  
LA PAZ County, Arizona.

This claim is 1320 feet in length and 660 feet in width. This claim runs from the  
location monument on which this location notice is posted approximately 660 feet in a NORTH  
direction to the NORTH end line and 1320 feet in a WEST direction to the WEST end line.  
This claim is marked by four monuments, one at each corner of the claim.

The location monument on which this notice is posted is situated within Section 4, Township  
4 N, Range 18 W, Gila Salt River Base and Meridian, Arizona. This claim encompasses  
portions of the following legal subdivision(s) if located by legal subdivision or the following quarter section (s),  
section (s), Township (s) and Range (s) SE 1/4, SEC 4, T4N,  
R 18 W, Gila Salt River Base and Meridian, Arizona.

The locality of this claim with reference to some natural object or permanent monument and additional  
information (if any) concerning its locality are as follows: NORTH OF  
SCADOAN MOUNTAIN

DATED AND POSTED on the ground this 9th day of MAY, 2012

LOCATOR (s) Keith Jay (AGENT)

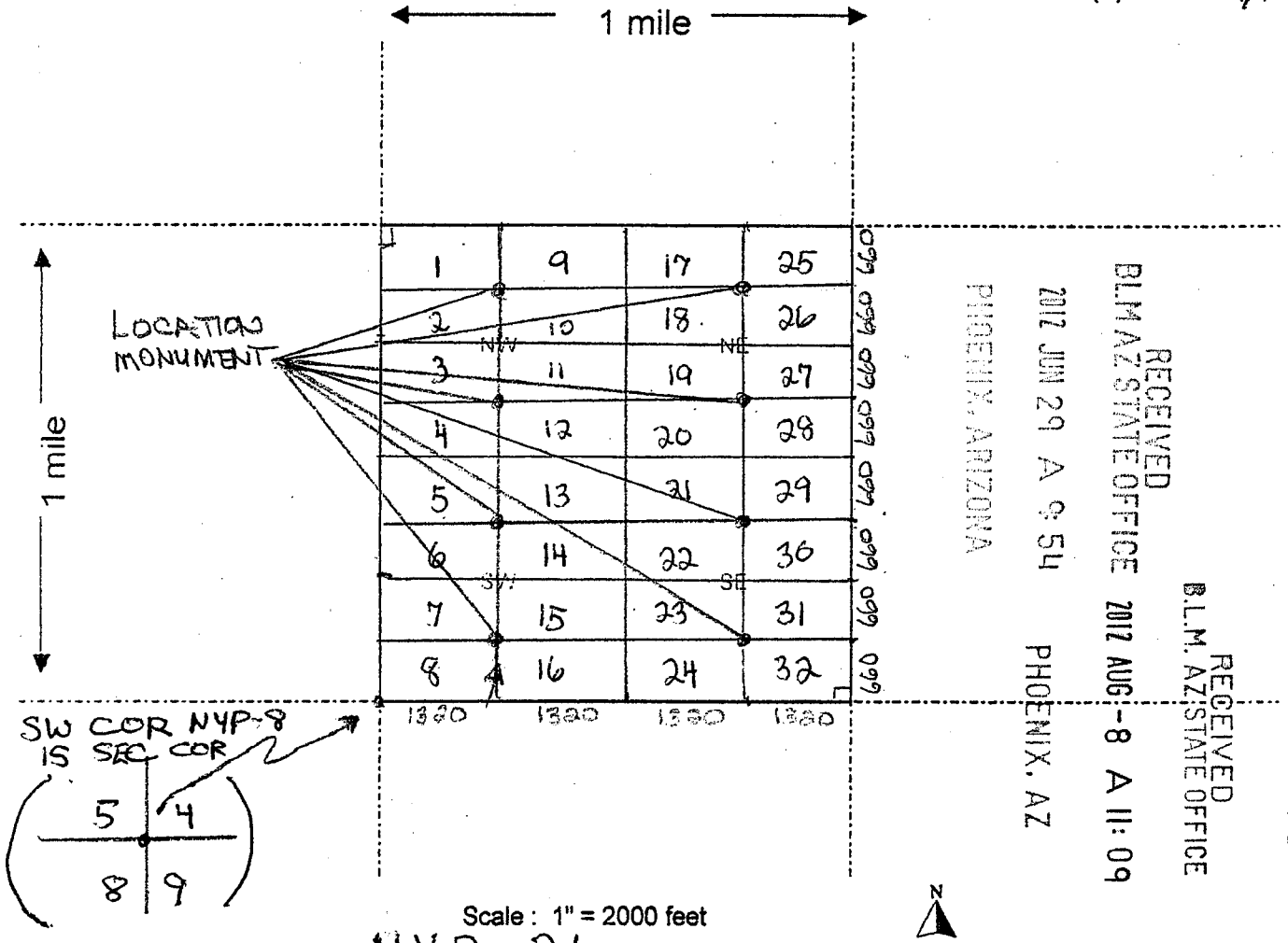
RECEIVED  
BLM AZ STATE OFFICE  
2012 AUG + 8 A 11:09  
PHOENIX, AZ

Form MCF102  
Revised July 2005

AMC 416384

**MINING CLAIM MAP**

Lode ( ) Placer (X)



1. The above map depicts the NYP-21 mining claim, which is located in Section (s) 4, Township 4 N, Range 18 W, Gila and Salt River Base and Meridian, LA PAZ County, Arizona.

2. The type of corner and location monuments used are as follows: 2" x 2" WOODEN POSTS 4 FEET HIGH

3. The bearings and distances in degrees and feet between claim corners are as depicted on the map.

Form MCF100a  
Revised July 2005

LOCATION NOTICE FOR PLACER MINING CLAIM

NOTICE IS HEREBY GIVEN that the NYP-22

\_\_\_\_\_ placer mining claim has been located by

YASHENG GROUP whose current mailing  
address is 805 VETERANS BLVD., #228  
REDWOOD CITY, CA 94065

RECEIVED  
BLM AZ STATE OFFICE  
2012 JUN 29 A 9:54  
PHOENIX, ARIZONA  
BLM  
Date  
Stamp

The general course of this claim is EAST - WEST and it is situated in  
LA PAZ County, Arizona.

This claim is 1320 feet in length and 660 feet in width. This claim runs from the  
location monument on which this location notice is posted approximately 660 feet in a SOUTH  
direction to the SOUTH end line and 1320 feet in a WEST direction to the WEST end line.

This claim is marked by four monuments, one at each corner of the claim.

The location monument on which this notice is posted is situated within Section 4, Township  
4 N, Range 18 W, Gila Salt River Base and Meridian, Arizona. This claim encompasses  
portions of the following legal subdivision(s) if located by legal subdivision or the following quarter section (s),  
section (s), Township (s) and Range (s) SE 1/4, SEC 4, T4N,  
R18 W, Gila Salt River Base and Meridian, Arizona.

The locality of this claim with reference to some natural object or permanent monument and additional  
information (if any) concerning its locality are as follows: NORTH OF  
SCADOAN MOUNTAIN

RECEIVED  
BLM AZ STATE OFFICE  
2012 AUG -8 A 11:09  
PHOENIX, AZ

DATED AND POSTED on the ground this 9th day of MAY, 2012

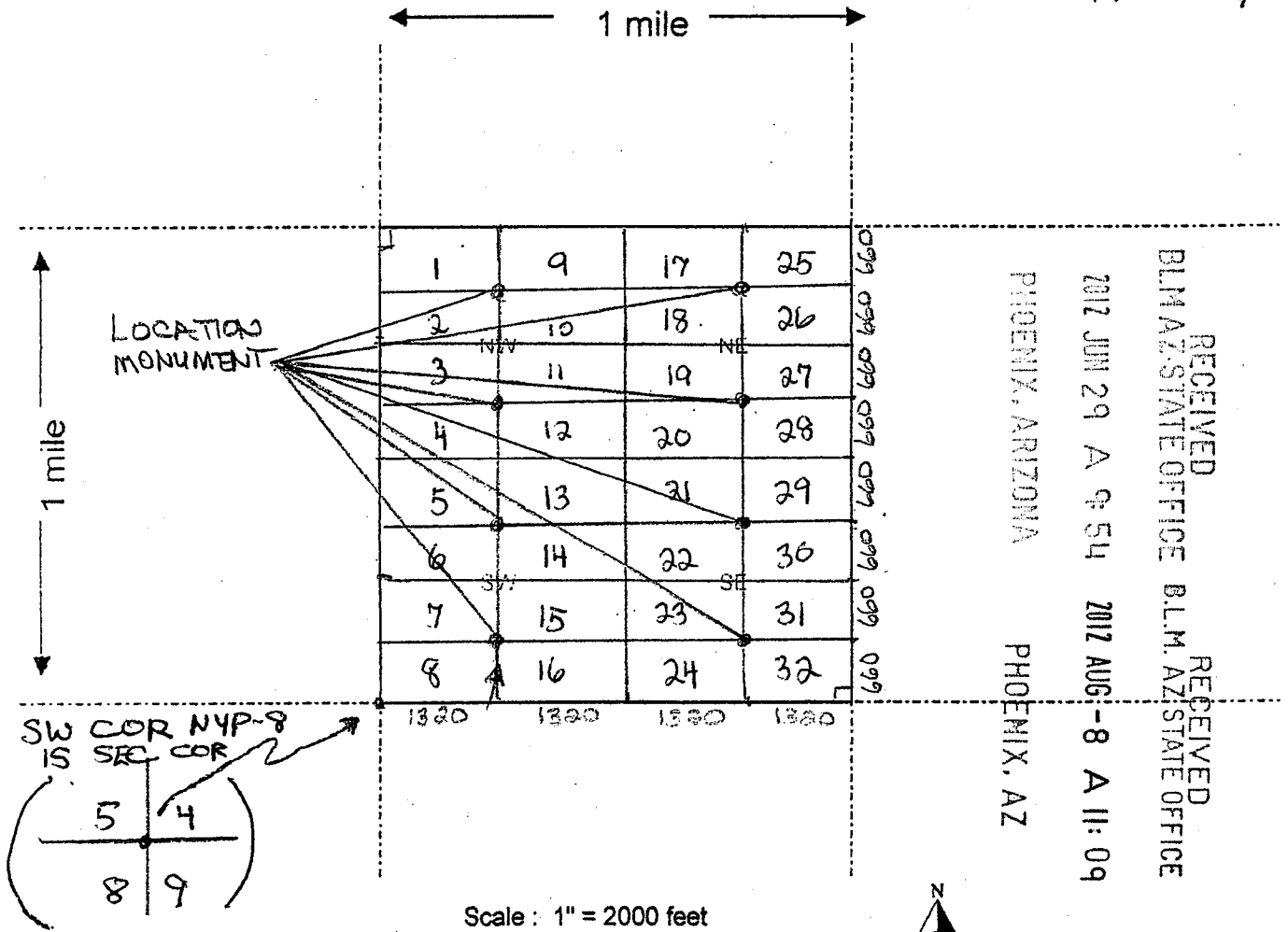
LOCATOR (s) Kath Jay (AGENT)

AMC416385



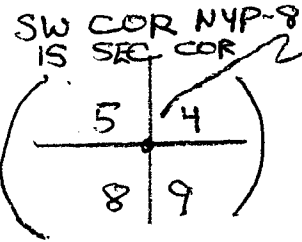
**MINING CLAIM MAP**

Lode ( ) Placer (X)



RECEIVED  
 BLM AZ STATE OFFICE  
 PHOENIX, ARIZONA  
 2012 JUN 29 A 9:54  
 RECEIVED  
 BLM AZ STATE OFFICE  
 PHOENIX, AZ  
 2012 AUG -8 A 11:09

AMC116385



Scale: 1" = 2000 feet

- The above map depicts the NYP-22 mining claim, which is located in Section (s) 4, Township 4 N, Range 18 W, Gila and Salt River Base and Meridian, LA PAZ County, Arizona.
- The type of corner and location monuments used are as follows: 2" x 2" WOODEN POSTS 4 FEET HIGH
- The bearings and distances in degrees and feet between claim corners are as depicted on the map.

Form MCF100a  
Revised July 2005



**LOCATION NOTICE FOR PLACER MINING CLAIM**

NOTICE IS HEREBY GIVEN that the NYP-23

\_\_\_\_\_ placer mining claim has been located by

YASHENG GROUP whose current mailing  
 address is 805 VETERANS BLVD, #228  
REDWOOD CITY, CA 94065.

RECEIVED  
 BLM AZ STATE OFFICE  
 2012 JUN 29 A 9:54  
 PHOENIX, ARIZONA  
 BLM  
 Date  
 Stamp

The general course of this claim is EAST-WEST and it is situated in

LA PAZ County, Arizona.

This claim is 1320 feet in length and 660 feet in width. This claim runs from the  
 location monument on which this location notice is posted approximately 660 feet in a NORTH  
 direction to the NORTH end line and 1320 feet in a WEST direction to the WEST end line.

This claim is marked by four monuments, one at each corner of the claim.

The location monument on which this notice is posted is situated within Section 4, Township  
4 N, Range 18 W, Gila Salt River Base and Meridian, Arizona. This claim encompasses  
 portions of the following legal subdivision(s) if located by legal subdivision or the following quarter section (s),  
 section (s), Township (s) and Range (s) SE 1/4, SEC 4, T4N,  
R 18 W, Gila Salt River Base and Meridian, Arizona.

The locality of this claim with reference to some natural object or permanent monument and additional  
 information (if any) concerning its locality are as follows: NORTH OF  
SCADOAN MOUNTAIN

DATED AND POSTED on the ground this 9th day of MAY, 2012

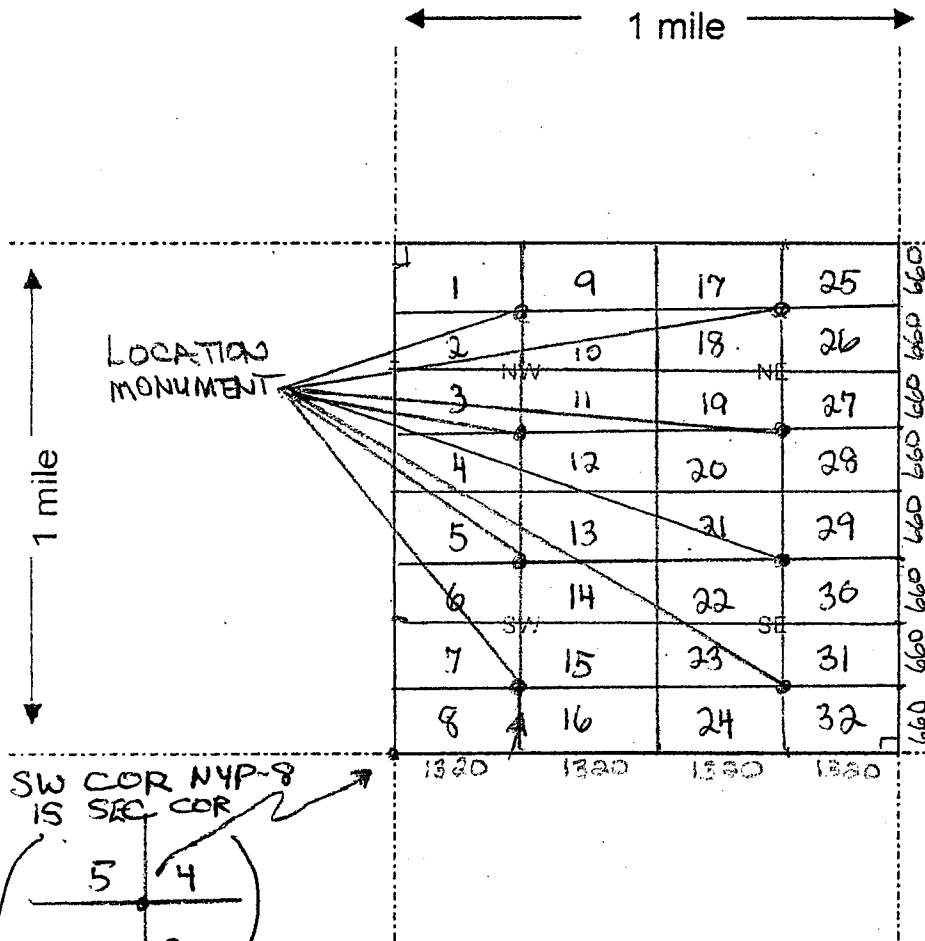
LOCATOR (s) Keith Jay (AGENT)

RECEIVED  
 BLM AZ STATE OFFICE  
 2012 JUN -8 A 11:09  
 PHOENIX, AZ

AN0416386

**MINING CLAIM MAP**

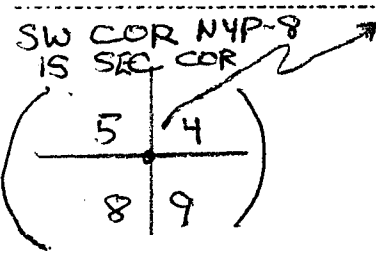
Lode ( ) Placer (X)



RECEIVED  
 BLM AZ STATE OFFICE  
 2012 JUN 29 A 9:54  
 PHOENIX, ARIZONA

RECEIVED  
 BLM AZ STATE OFFICE  
 2012 AUG - 8 A 11:09  
 PHOENIX, ARIZONA

AMC 416386



Scale: 1" = 2000 feet



1. The above map depicts the NYP-23 mining claim, which is located in Section (s) 4, Township 4 N, Range 18 W, Gila and Salt River Base and Meridian, LA PAZ County, Arizona.

2. The type of corner and location monuments used are as follows: 2" x 2" WOODEN POSTS 4 FEET HIGH

3. The bearings and distances in degrees and feet between claim corners are as depicted on the map.

Form MCF100a  
Revised July 2005

LOCATION NOTICE FOR PLACER MINING CLAIM

NOTICE IS HEREBY GIVEN that the NYP-24

\_\_\_\_\_ placer mining claim has been located by

YASHENG GROUP whose current mailing  
address is 805 VETERANS BLVD, #228  
REDWOOD CITY, CA 94065

RECEIVED  
BLM AZ STATE OFFICE  
2012 JUN 29 A 9:54  
PHOENIX, ARIZONA  
BLM  
Date  
Stamp

The general course of this claim is EAST - WEST and it is situated in  
LA PAZ County, Arizona.

This claim is 1320 feet in length and 660 feet in width. This claim runs from the  
location monument on which this location notice is posted approximately 660 feet in a SOUTH  
direction to the SOUTH end line and 1320 feet in a WEST direction to the WEST end line.  
This claim is marked by four monuments, one at each corner of the claim.

The location monument on which this notice is posted is situated within Section 4, Township  
4 N, Range 18 W, Gila Salt River Base and Meridian, Arizona. This claim encompasses  
portions of the following legal subdivision(s) if located by legal subdivision or the following quarter section (s),  
section (s), Township (s) and Range (s) SE 1/4, SEC 4, T4N,  
R18 W, Gila Salt River Base and Meridian, Arizona.

The locality of this claim with reference to some natural object or permanent monument and additional  
information (if any) concerning its locality are as follows: NORTH OF  
SCADOAN MOUNTAIN

DATED AND POSTED on the ground this 9th day of MAY, 2012  
LOCATOR (s) Keith Jay (AGENT)

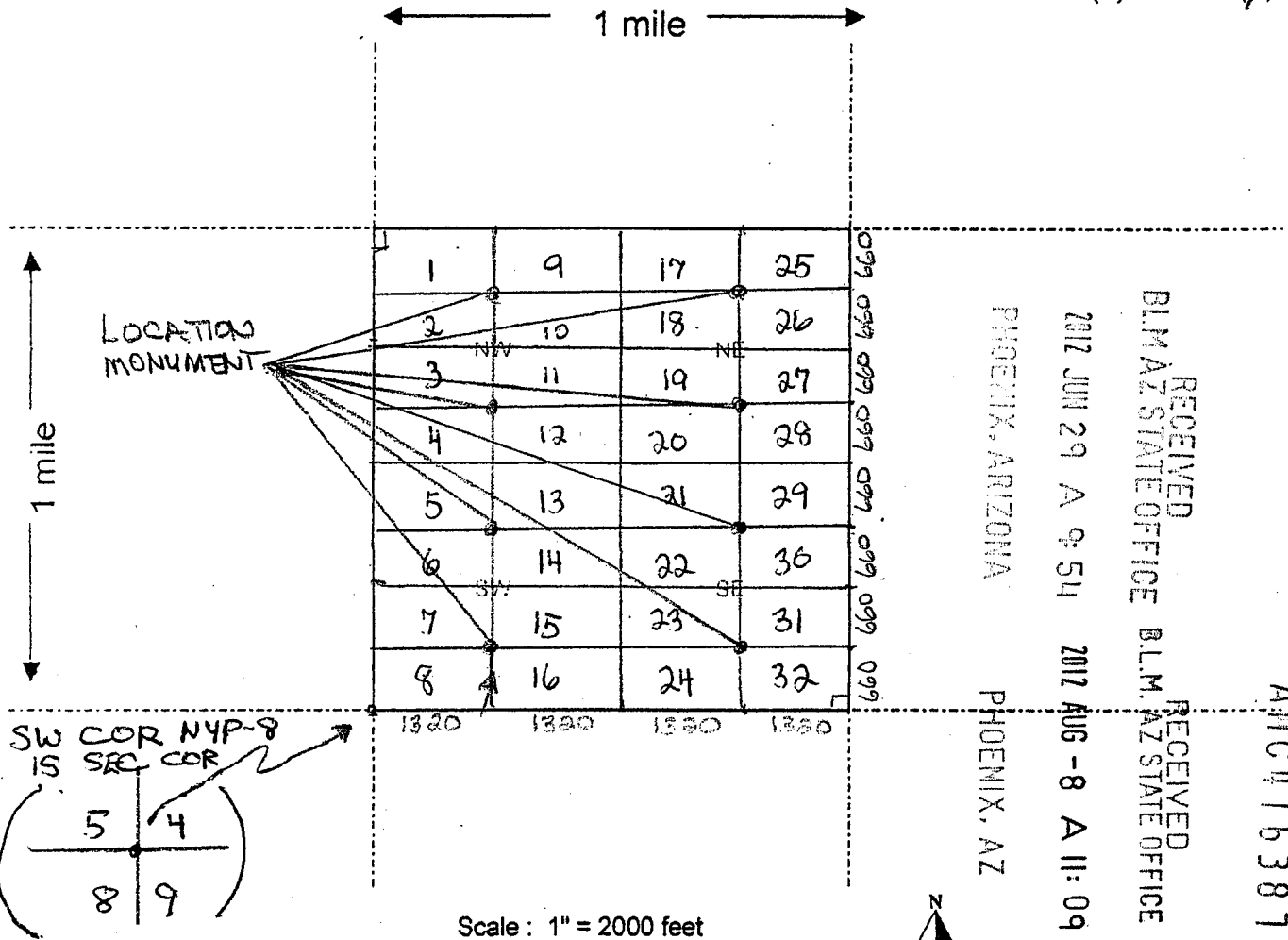
RECEIVED  
BLM AZ STATE OFFICE  
2012 AUG - 8 A 11:08  
PHOENIX, AZ

Form MCF102  
Revised July 2005

AN0416387

**MINING CLAIM MAP**

Lode ( ) Placer (X)



1. The above map depicts the NYP-24 mining claim, which is located in Section (s) 4, Township 4 N, Range 18 W, Gila and Salt River Base and Meridian, LA PAZ County, Arizona.

2. The type of corner and location monuments used are as follows: 2" x 2" WOODEN POSTS 4 FEET HIGH

3. The bearings and distances in degrees and feet between claim corners are as depicted on the map.

Form MCF100a  
Revised July 2005

AMC416387



**LOCATION NOTICE FOR PLACER MINING CLAIM**

NOTICE IS HEREBY GIVEN that the NYP-25

\_\_\_\_\_ placer mining claim has been located by

YASHENG GROUP whose current mailing  
address is 805 VETERANS BLVD, #228  
RED WOOD CITY, CA 94065

RECEIVED  
BLM AZ STATE OFFICE  
2012 JUN 29 A 9:55  
PHOENIX, ARIZONA  
BLM  
Date  
Stamp

The general course of this claim is EAST-WEST and it is situated in LA PAZ County, Arizona.

This claim is 1320 feet in length and 660 feet in width. This claim runs from the location monument on which this location notice is posted approximately 660 feet in a NORTH direction to the NORTH end line and 1320 feet in a EAST direction to the EAST end line. This claim is marked by four monuments, one at each corner of the claim.

The location monument on which this notice is posted is situated within Section 4, Township 4 N, Range 18 W, Gila Salt River Base and Meridian, Arizona. This claim encompasses portions of the following legal subdivision(s) if located by legal subdivision or the following quarter section (s), section (s), Township (s) and Range (s) NE 1/4, SEC 4, T4N, R18W, Gila Salt River Base and Meridian, Arizona.

The locality of this claim with reference to some natural object or permanent monument and additional information (if any) concerning its locality are as follows: NORTH OF SCADOAN MOUNTAIN

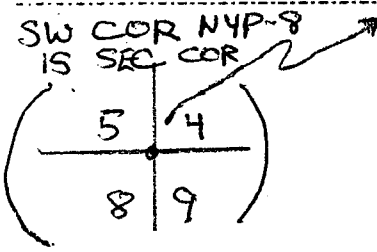
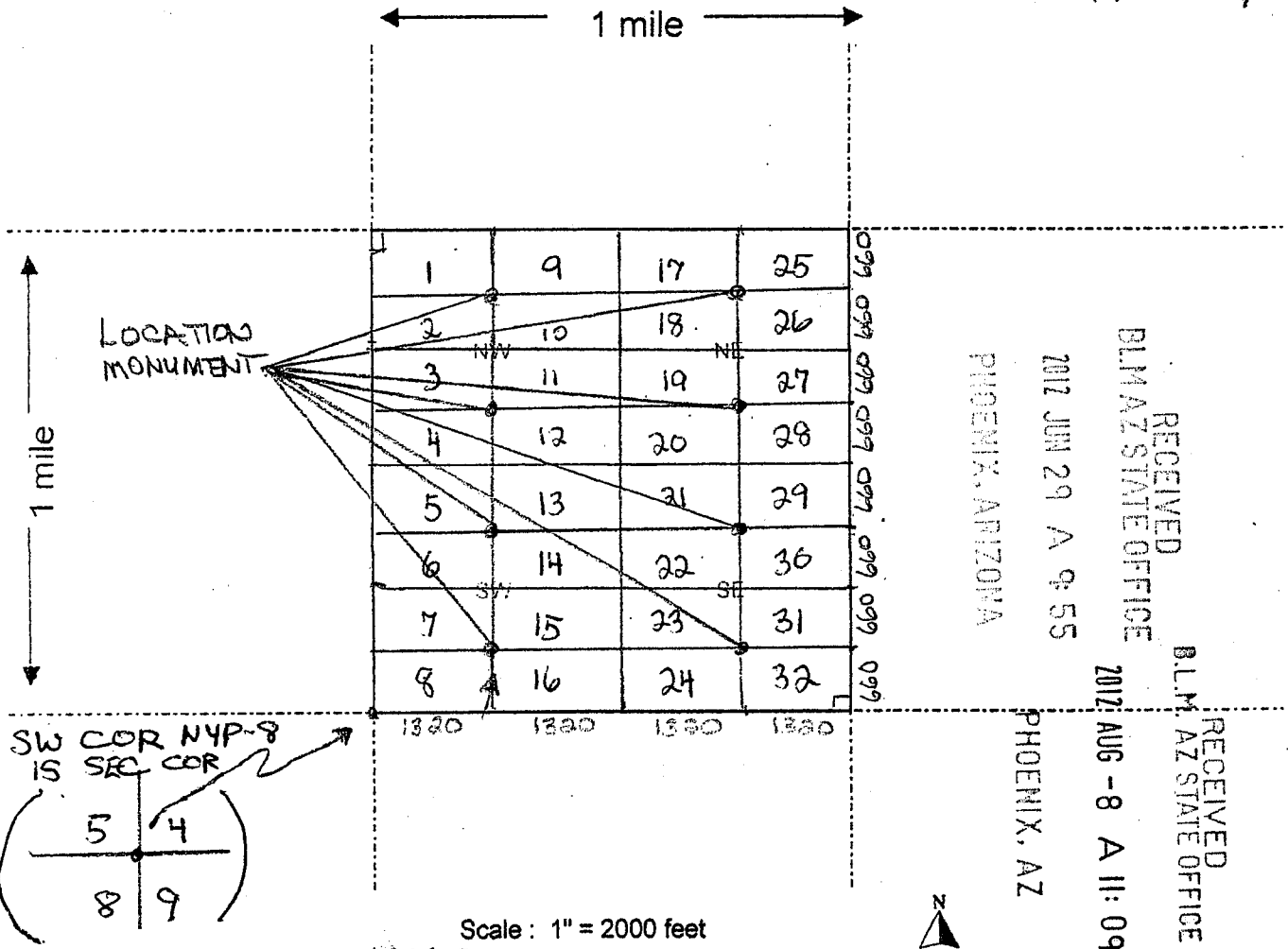
DATED AND POSTED on the ground this 9th day of MAY, 2012  
LOCATOR (s) Kent Jay (AGENT)

RECEIVED  
BLM AZ STATE OFFICE  
2012 AUG - 8 A 11:00  
PHOENIX, AZ  
Form MCE102  
Revised July 2005

AMC416388

**MINING CLAIM MAP**

Lode ( ) Placer (X)



Scale: 1" = 2000 feet

1. The above map depicts the NYP-25 mining claim, which is located in Section (s) 4, Township 4 N, Range 18 W, Gila and Salt River Base and Meridian, LA PAZ County, Arizona.

2. The type of corner and location monuments used are as follows: 2" x 2" WOODEN POSTS 4 FEET HIGH

3. The bearings and distances in degrees and feet between claim corners are as depicted on the map.

Form MCF100a  
Revised July 2005

LOCATION NOTICE FOR PLACER MINING CLAIM

NOTICE IS HEREBY GIVEN that the NYP-26

\_\_\_\_\_ placer mining claim has been located by

YASHENG GROUP whose current mailing

address is 805 VETERANS BLVD., #228

REDWOOD CITY, CA 94065

BLM  
Date  
Stamp

PHOENIX, ARIZONA

2012 JUN 29 A 9:55

RECEIVED  
BLM AZ STATE OFFICE

The general course of this claim is EAST - WEST and it is situated in

LA PAZ County, Arizona.

This claim is 1320 feet in length and 660 feet in width. This claim runs from the

location monument on which this location notice is posted approximately 660 feet in a SOUTH

direction to the SOUTH end line and 1320 feet in a EAST direction to the EAST end line.

This claim is marked by four monuments, one at each corner of the claim.

The location monument on which this notice is posted is situated within Section 4, Township

4 N, Range 18 W, Gila Salt River Base and Meridian, Arizona. This claim encompasses

portions of the following legal subdivision(s) if located by legal subdivision or the following quarter section (s),

section (s), Township (s) and Range (s) NE 1/4, SEC 4, T4N,

R18 W, Gila Salt River Base and Meridian, Arizona.

The locality of this claim with reference to some natural object or permanent monument and additional

information (if any) concerning its locality are as follows: NORTH OF

SCADOAN MOUNTAIN

PHOENIX, AZ

2012 AUG -8 A 11:09

RECEIVED  
BLM AZ STATE OFFICE

DATED AND POSTED on the ground this 9th day of MAY, 2012

LOCATOR (s) Keith Jay (AGENT)

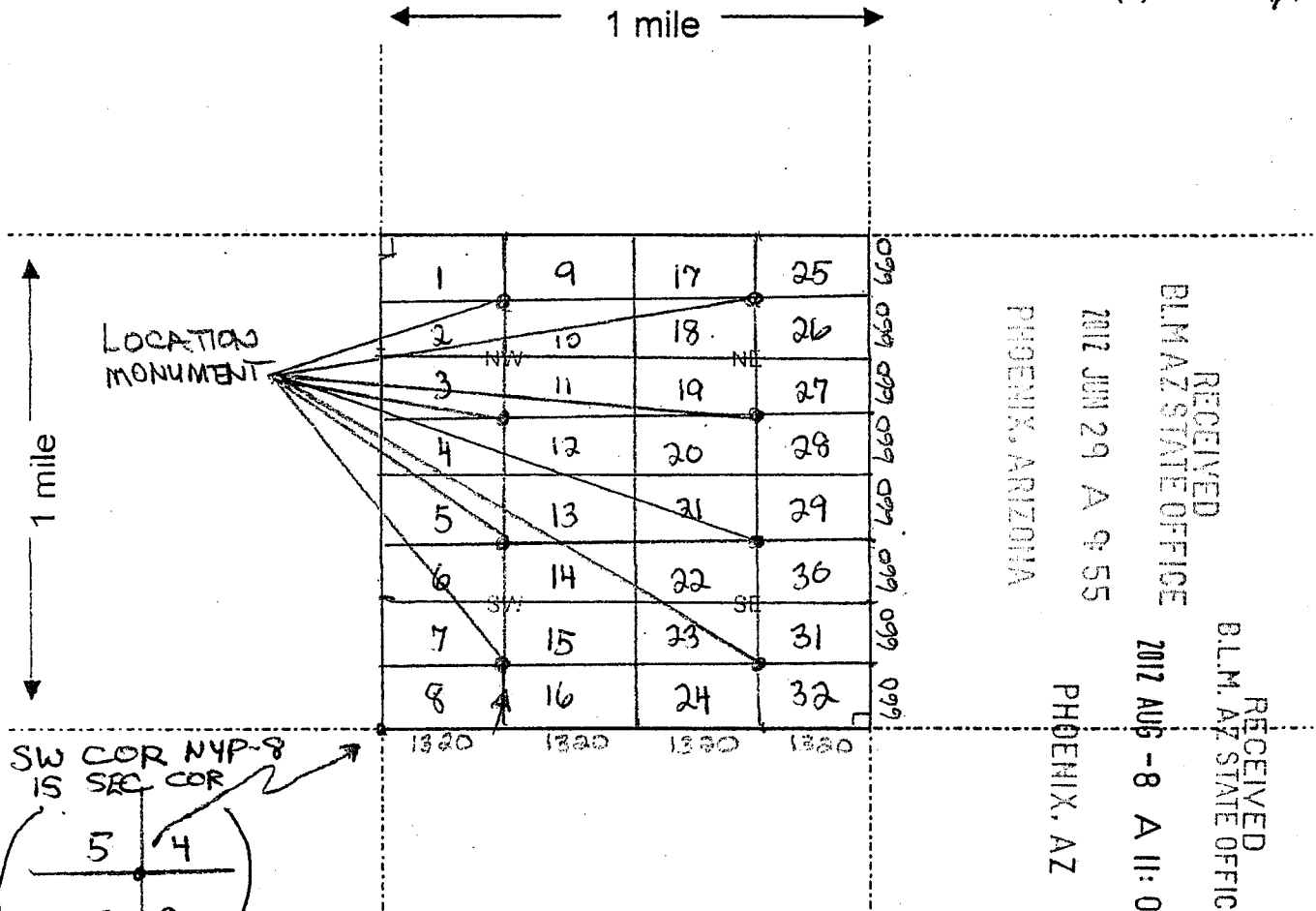
Form MCF102  
Revised July 2005

AMC 416389

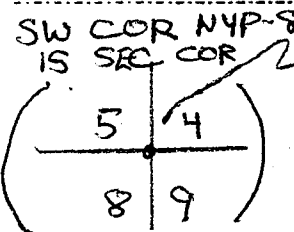


**MINING CLAIM MAP**

Lode ( ) Placer (X)



ANCL 16389



1. The above map depicts the NYP-26 mining claim, which is located in Section (s) 4, Township 4 N, Range 18 W, Gila and Salt River Base and Meridian, LA PAZ County, Arizona.

2. The type of corner and location monuments used are as follows: 2" x 2" WOODEN POSTS 4 FEET HIGH

3. The bearings and distances in degrees and feet between claim corners are as depicted on the map.

Form MCF100a  
Revised July 2005

LOCATION NOTICE FOR PLACER MINING CLAIM

NOTICE IS HEREBY GIVEN that the NYP-27

\_\_\_\_\_ placer mining claim has been located by

YASHENG GROUP whose current mailing  
address is 805 VETERANS BLVD, #228  
RED WOOD CITY, CA 94065

RECEIVED  
BLM AZ STATE OFFICE  
2012 JUN 29 A 9:55  
PHOENIX, ARIZONA  
BLM  
Date  
Stamp

The general course of this claim is EAST-WEST and it is situated in  
LA PAZ County, Arizona.

This claim is 1320 feet in length and 660 feet in width. This claim runs from the  
location monument on which this location notice is posted approximately 660 feet in a NORTH  
direction to the NORTH end line and 1320 feet in a EAST direction to the EAST end line.  
This claim is marked by four monuments, one at each corner of the claim.

The location monument on which this notice is posted is situated within Section 4, Township  
4 N, Range 18 W, Gila Salt River Base and Meridian, Arizona. This claim encompasses  
portions of the following legal subdivision(s) if located by legal subdivision or the following quarter section (s),  
section (s), Township (s) and Range (s) NE 1/4, SEC 4, T4N,  
R18W, Gila Salt River Base and Meridian, Arizona.

The locality of this claim with reference to some natural object or permanent monument and additional  
information (if any) concerning its locality are as follows: NORTH OF  
SCADOAN MOUNTAIN

DATED AND POSTED on the ground this 9th day of MAY, 2012

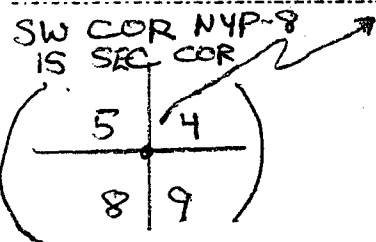
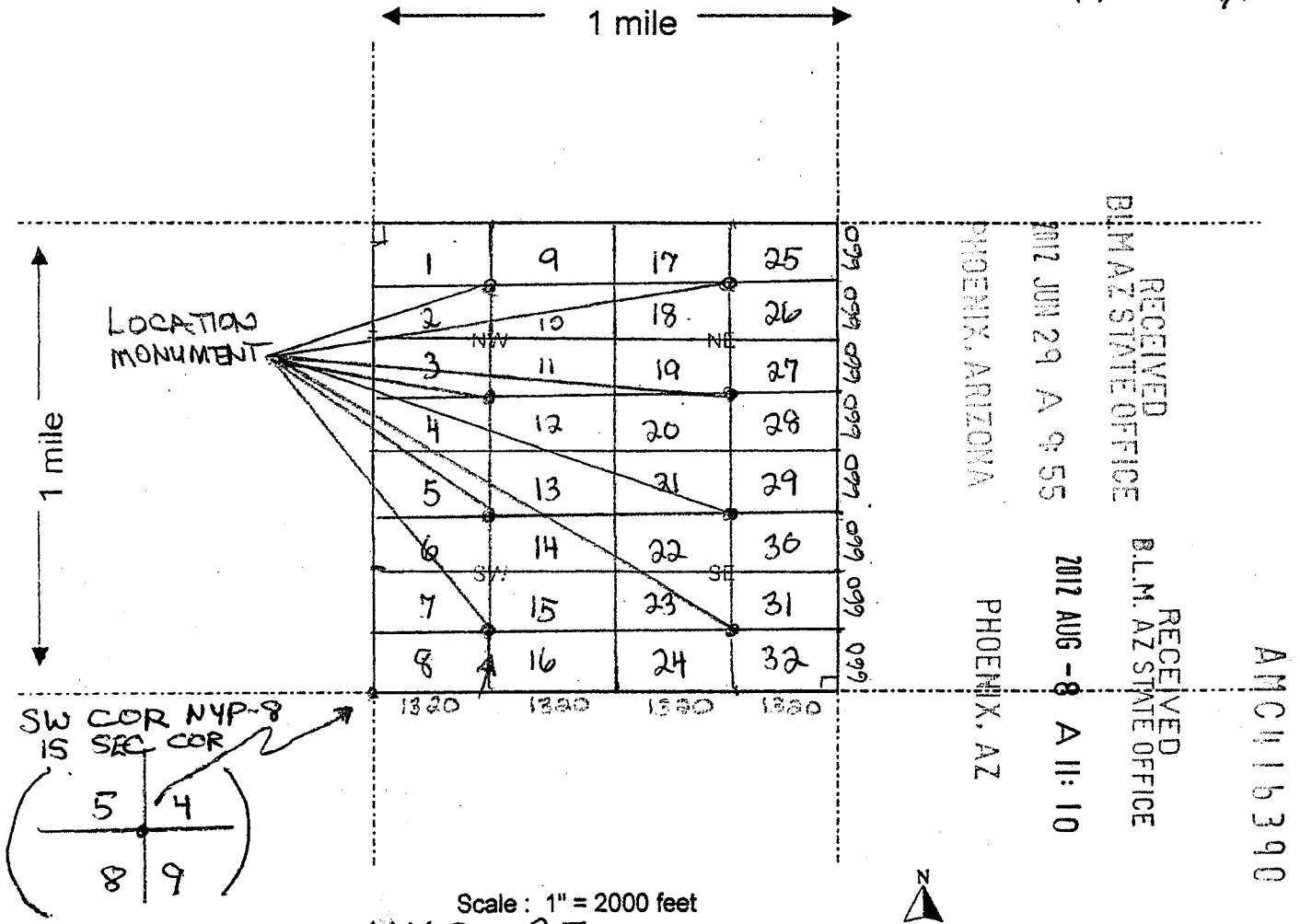
LOCATOR (s) Keith Jay (AGENT)

RECEIVED  
BLM AZ STATE OFFICE  
2012 AUG - 8 A 11:00  
PHOENIX, AZ  
Form MCF-102  
Revised July 2005

AN0416390

**MINING CLAIM MAP**


Lode ( ) Placer (X)



Scale: 1" = 2000 feet

- The above map depicts the NYP-27 mining claim, which is located in Section (s) 4, Township 4 N, Range 18 W, Gila and Salt River Base and Meridian, LA PAZ County, Arizona.
- The type of corner and location monuments used are as follows: 2" x 2" WOODEN POSTS 4 FEET HIGH
- The bearings and distances in degrees and feet between claim corners are as depicted on the map.

Form MCF100a  
Revised July 2005



**LOCATION NOTICE FOR PLACER MINING CLAIM**

NOTICE IS HEREBY GIVEN that the NYP-28

\_\_\_\_\_ placer mining claim has been located by

YASHENG GROUP whose current mailing  
 address is 805 VETERANS BLVD., #228  
REDWOOD CITY, CA 94065

RECEIVED  
 BLM AZ STATE OFFICE  
 2012 JUN 29 A 9:55  
 PHOENIX, ARIZONA  
 BLM  
 Date  
 Stamp

The general course of this claim is EAST - WEST and it is situated in  
LA PAZ County, Arizona.

This claim is 1320 feet in length and 660 feet in width. This claim runs from the  
 location monument on which this location notice is posted approximately 660 feet in a SOUTH  
 direction to the SOUTH end line and 1320 feet in a EAST direction to the EAST end line.  
 This claim is marked by four monuments, one at each corner of the claim.

The location monument on which this notice is posted is situated within Section 4, Township  
4 N, Range 18 W, Gila Salt River Base and Meridian, Arizona. This claim encompasses  
 portions of the following legal subdivision(s) if located by legal subdivision or the following quarter section (s),  
 section (s), Township (s) and Range (s) NE 1/4, SEC 4, T4N,  
R18 W, Gila Salt River Base and Meridian, Arizona.

The locality of this claim with reference to some natural object or permanent monument and additional  
 information (if any) concerning its locality are as follows: NORTH OF  
SCADOAN MOUNTAIN

DATED AND POSTED on the ground this 9th day of MAY, 2012

LOCATOR (s) Keith Jay (AGENT)

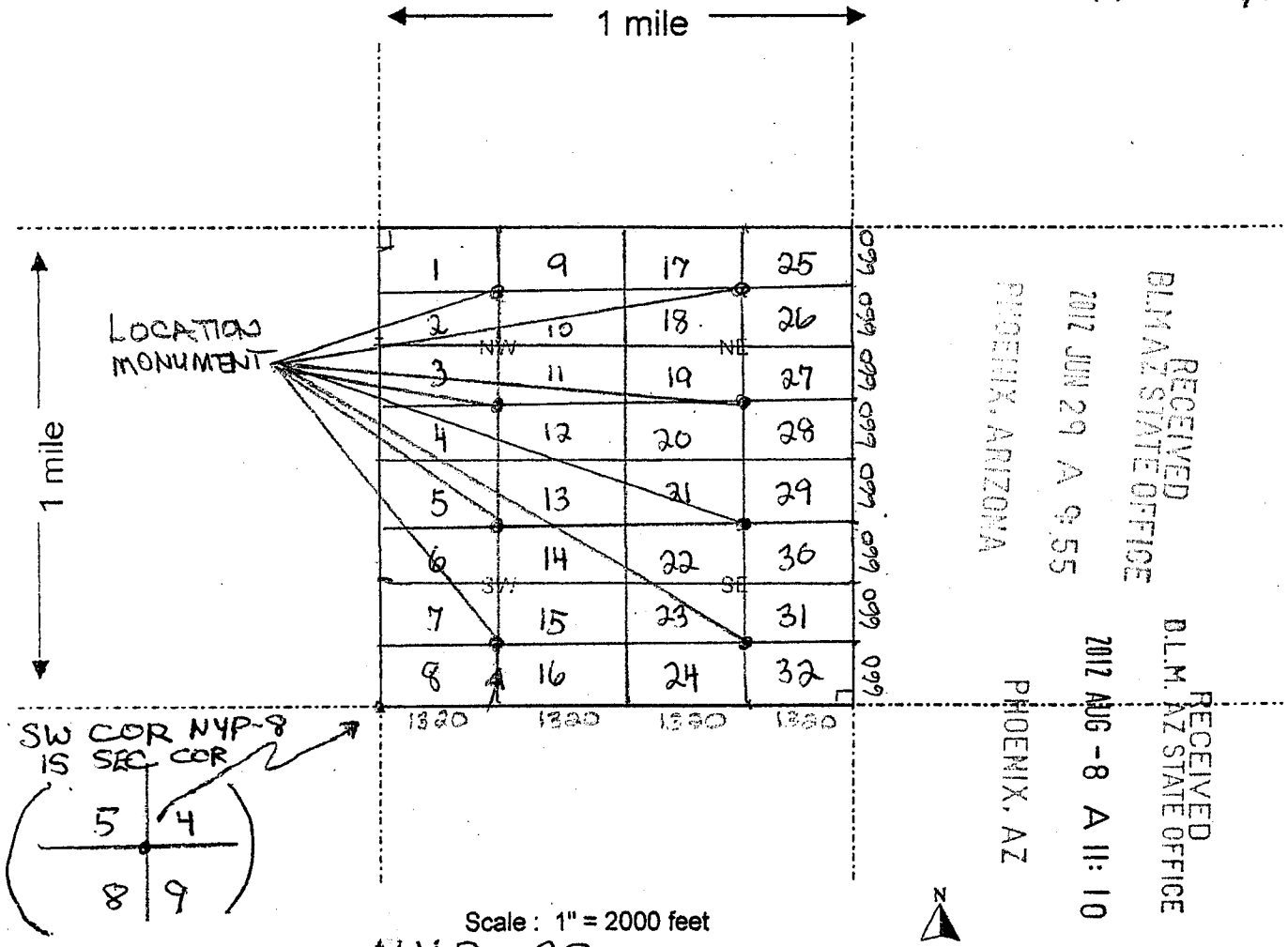
RECEIVED  
 BLM, AZ STATE OFFICE  
 2012 AUG - 8 A 11:11  
 PHOENIX, AZ

Form MCF102  
 Revised July 2005

AMC416391

**MINING CLAIM MAP**

Lode ( ) Placer (X)



1. The above map depicts the NYP-28 mining claim, which is located in Section (s) 4, Township 4 N, Range 18 W, Gila and Salt River Base and Meridian, LA PAZ County, Arizona.

2. The type of corner and location monuments used are as follows: 2" x 2" WOODEN POSTS 4 FEET HIGH

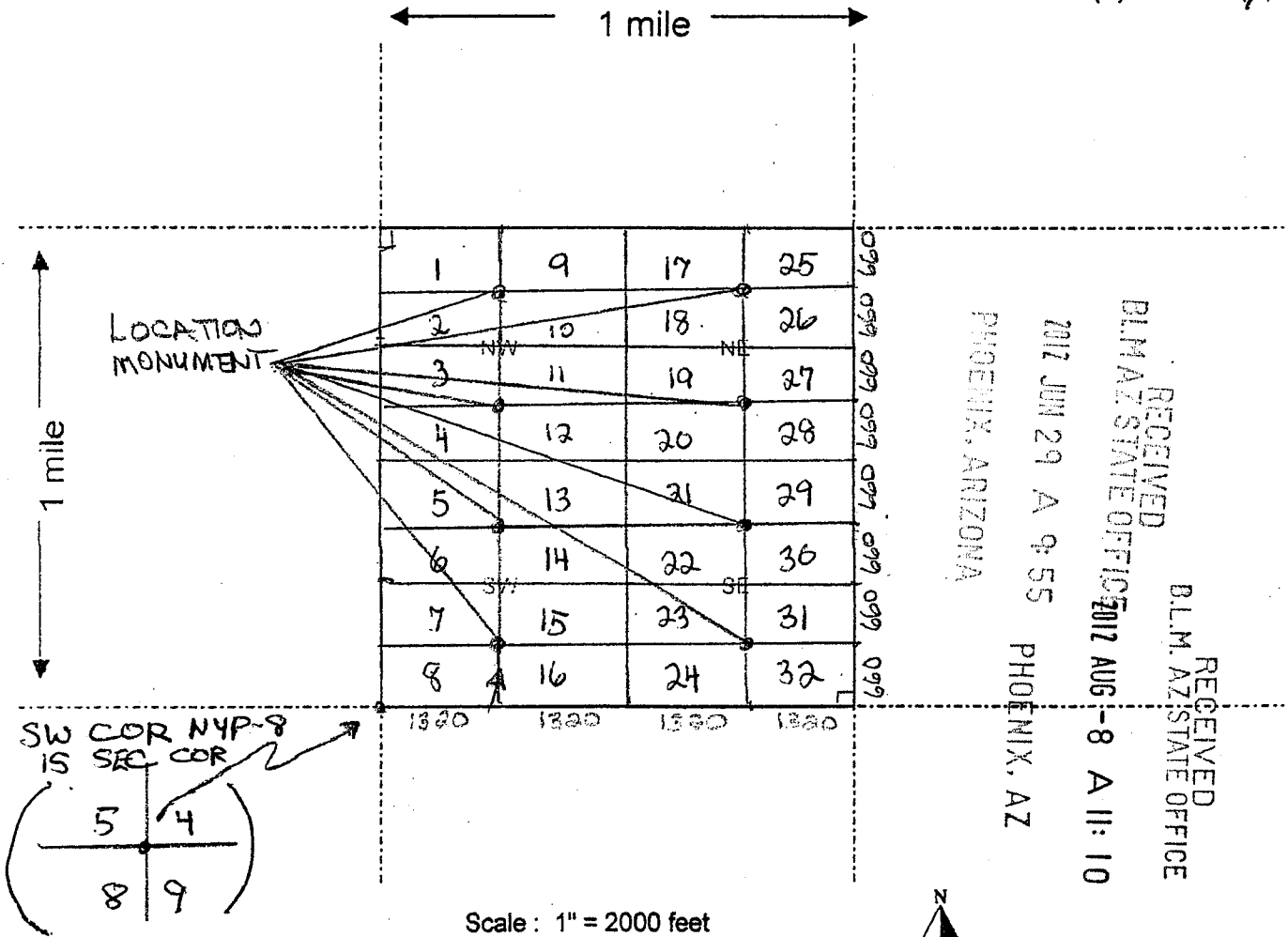
3. The bearings and distances in degrees and feet between claim corners are as depicted on the map.

Form MCF100a  
Revised July 2005



**MINING CLAIM MAP**

Lode ( ) Placer (X)



1. The above map depicts the NYP-29 mining claim, which is located in Section (s) 4, Township 4 N, Range 18 W, Gila and Salt River Base and Meridian, LA PAZ County, Arizona.

2. The type of corner and location monuments used are as follows: 2" x 2" WOODEN POSTS 4 FEET HIGH

3. The bearings and distances in degrees and feet between claim corners are as depicted on the map.

Form MCF100a  
Revised July 2005



2012-440

Page 1 of 1

Requested By: Plomso Placers  
SHELLY D BAKER, RECORDER  
OFFICIAL RECORDS OF LA PAZ COUNTY, AZ  
05-09-2012 05:17 PM Recording Fee \$10.00

LOCATION NOTICE FOR PLACER MINING CLAIM

NOTICE IS HEREBY GIVEN that the NYP-30

\_\_\_\_\_ placer mining claim has been located by

YASHENG GROUP whose current mailing  
address is 805 VETERANS BLVD, #228  
REDWOOD CITY, CA 94065

RECEIVED  
BLM AZ STATE OFFICE  
2012 JUN 29 A 9:55  
PHOENIX, ARIZONA  
BLM  
Date  
Stamp

The general course of this claim is EAST - WEST and it is situated in  
LA PAZ County, Arizona.

This claim is 1320 feet in length and 1660 feet in width. This claim runs from the  
location monument on which this location notice is posted approximately 1660 feet in a SOUTH  
direction to the SOUTH end line and 1320 feet in a EAST direction to the EAST end line.  
This claim is marked by four monuments, one at each corner of the claim.

The location monument on which this notice is posted is situated within Section 4, Township  
4 N, Range 18 W, Gila Salt River Base and Meridian, Arizona. This claim encompasses  
portions of the following legal subdivision(s) if located by legal subdivision or the following quarter section (s),  
section (s), Township (s) and Range (s) SE 1/4, SEC 4, T4N,  
R18 W, Gila Salt River Base and Meridian, Arizona.

The locality of this claim with reference to some natural object or permanent monument and additional  
information (if any) concerning its locality are as follows: NORTH OF  
SCADOAN MOUNTAIN

DATED AND POSTED on the ground this 9th day of MAY, 2012  
LOCATOR (s) Keith Jay (AGENT)

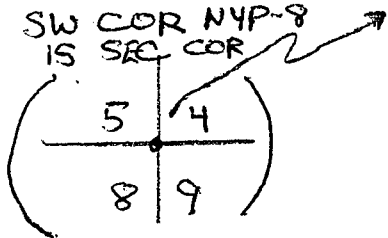
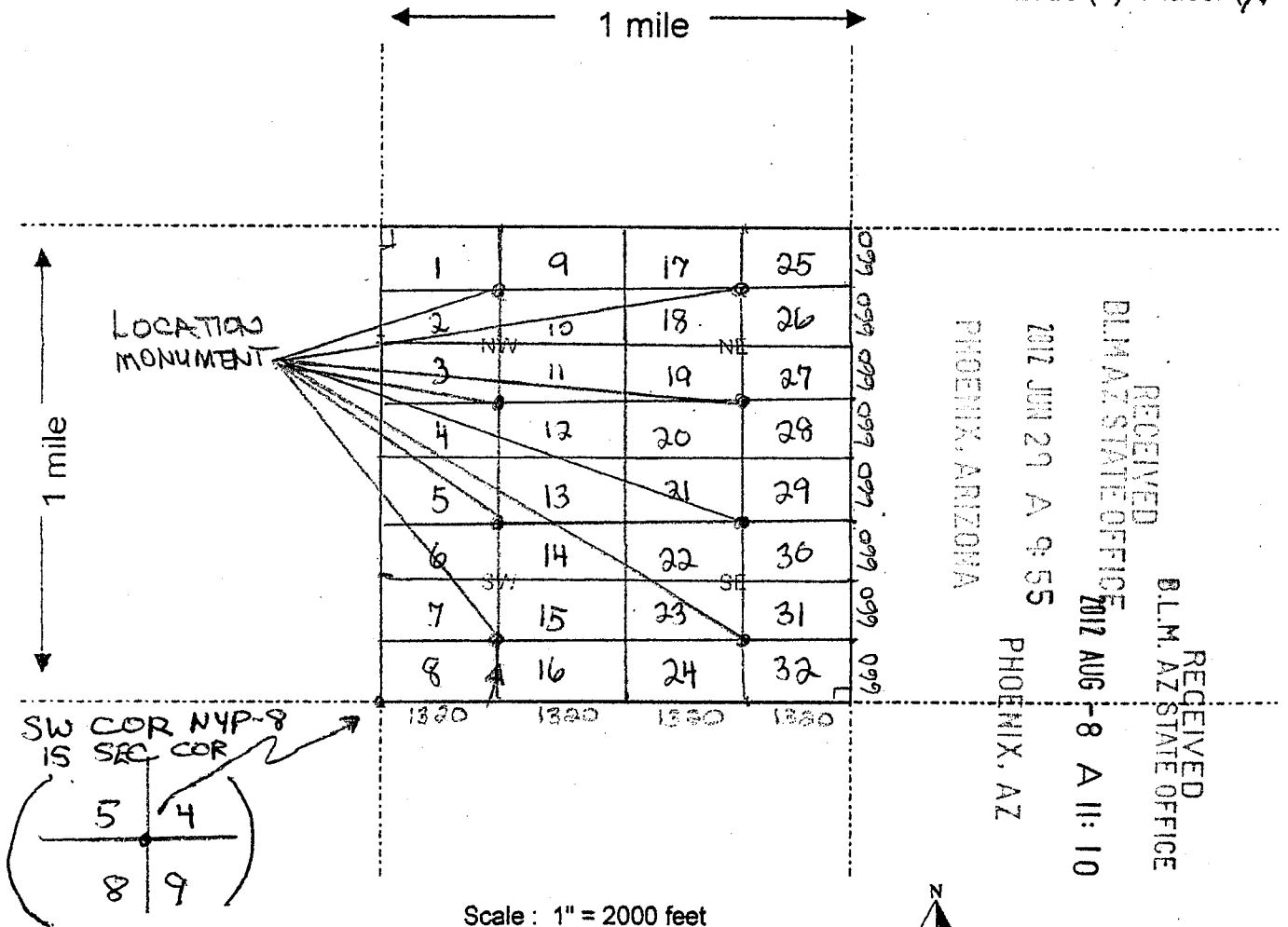
RECEIVED  
BLM AZ STATE OFFICE  
2012 AUG -8 A 11:10  
PHOENIX, AZ  
Form MCF102  
Revised July 2005

AMC416393



**MINING CLAIM MAP**

Lode ( ) Placer (X)



1. The above map depicts the NYP-30 mining claim, which is located in Section (s) 4, Township 4 N, Range 18 W, Gila and Salt River Base and Meridian, LA PAZ County, Arizona.

2. The type of corner and location monuments used are as follows: 2" x 2" WOODEN POSTS 4 FEET HIGH

3. The bearings and distances in degrees and feet between claim corners are as depicted on the map.

Form MCF100a  
Revised July 2005



2012-441

Page 1 of 2

Requested By: Plomsa Placers

SHELLY D BAKER, RECORDER

OFFICIAL RECORDS OF LA PAZ COUNTY, AZ

05-09-2012 05:17 PM Recording Fee \$10.00

**LOCATION NOTICE FOR PLACER MINING CLAIM**

NOTICE IS HEREBY GIVEN that the NYP-31

\_\_\_\_\_ placer mining claim has been located by

YASHENG GROUP whose current mailing

address is 805 VETERANS BLVD, #228

RED WOOD CITY, CA 94065

RECEIVED  
BLM AZ STATE OFFICE  
2012 JUN 29 A 9:55  
PHOENIX, ARIZONA  
BLM  
Date  
Stamp

The general course of this claim is EAST-WEST and it is situated in

LA PAZ County, Arizona.

This claim is 1320 feet in length and 660 feet in width. This claim runs from the

location monument on which this location notice is posted approximately 660 feet in a NORTH

direction to the NORTH end line and 1320 feet in a EAST direction to the EAST end line.

This claim is marked by four monuments, one at each corner of the claim.

The location monument on which this notice is posted is situated within Section 4, Township

4 N, Range 18 W, Gila Salt River Base and Meridian, Arizona. This claim encompasses

portions of the following legal subdivision(s) if located by legal subdivision or the following quarter section (s),

section (s), Township (s) and Range (s) SE 1/4, SEC 4, T4N,

R18W, Gila Salt River Base and Meridian, Arizona.

The locality of this claim with reference to some natural object or permanent monument and additional

information (if any) concerning its locality are as follows: NORTH OF

SCADOAN MOUNTAIN

DATED AND POSTED on the ground this 9th day of MAY, 2012

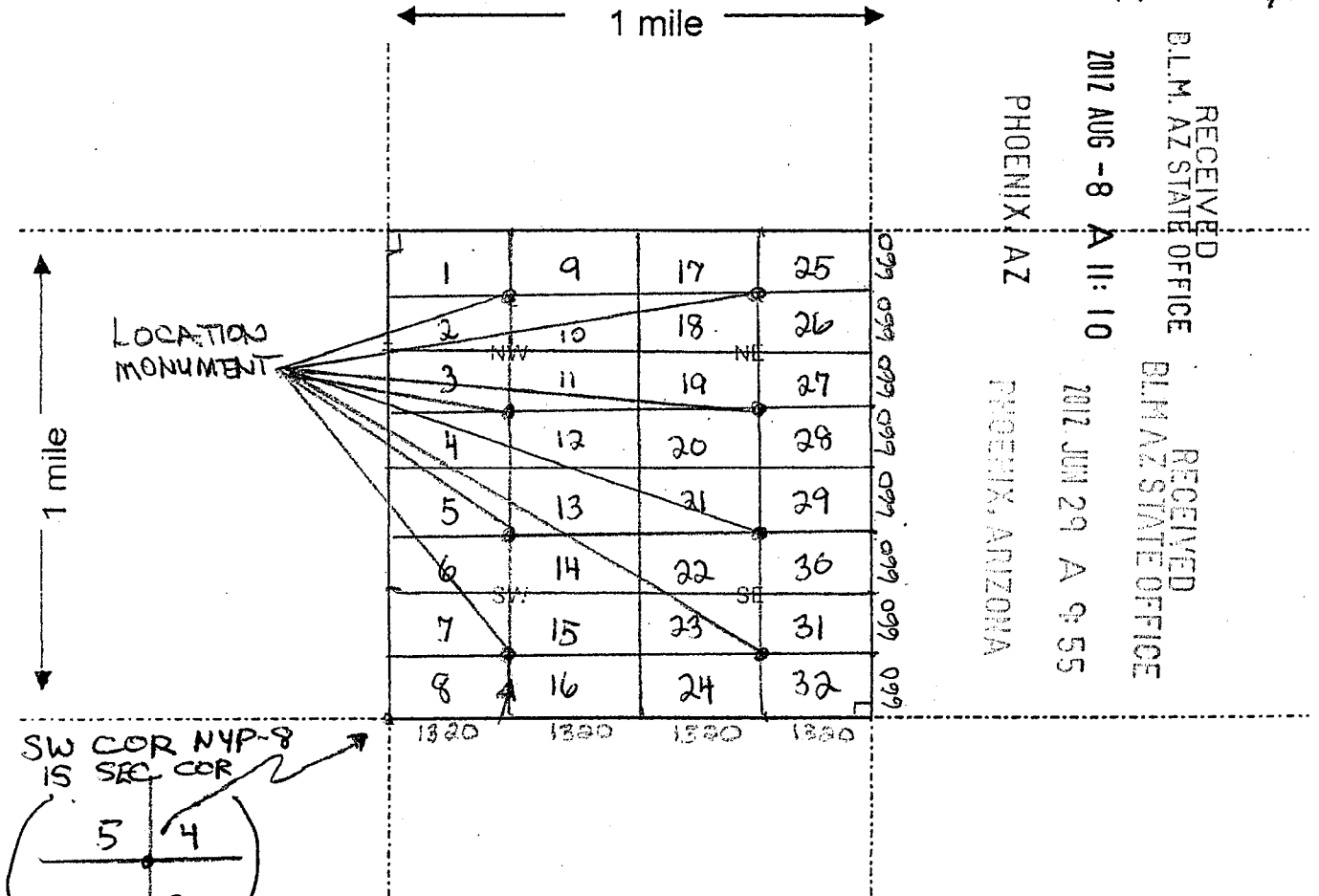
LOCATOR (s) Keith Jay (AGENT)

RECEIVED  
BLM AZ STATE OFFICE  
2012 AUG - 8 A 11:05  
PHOENIX, AZ  
Form MCF102  
Revised July 2005

AIHC416394

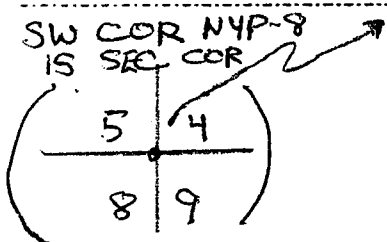
**MINING CLAIM MAP**

Lode ( ) Placer (X)



RECEIVED  
B.L.M. AZ STATE OFFICE  
2012 AUG - 8 A 11:10  
PHOENIX, AZ

RECEIVED  
B.L.M. AZ STATE OFFICE  
2012 JUN 29 A 9:55  
PHOENIX, ARIZONA



Scale : 1" = 2000 feet




1. The above map depicts the NYP-31 mining claim, which is located in Section (s) 4, Township 4 N, Range 18 W, Gila and Salt River Base and Meridian, LA PAZ County, Arizona.

2. The type of corner and location monuments used are as follows: 2" x 2" WOODEN POSTS 4 FEET HIGH

3. The bearings and distances in degrees and feet between claim corners are as depicted on the map.

Form MCF100a  
Revised July 2005

AMC416394



**LOCATION NOTICE FOR PLACER MINING CLAIM**

NOTICE IS HEREBY GIVEN that the NYP-32

\_\_\_\_\_ placer mining claim has been located by  
YASHENG GROUP whose current mailing  
 address is 805 VETERANS BLVD., #228  
REDWOOD CITY, CA 94065

RECEIVED  
 BLMAZ STATE OFFICE  
 2012 JUN 29 A 9:55  
 PHOENIX, ARIZONA  
 BLM  
 Date  
 Stamp

The general course of this claim is EAST - WEST and it is situated in  
LA PAZ County, Arizona.

This claim is 1320 feet in length and 660 feet in width. This claim runs from the  
 location monument on which this location notice is posted approximately 660 feet in a SOUTH  
 direction to the SOUTH end line and 1320 feet in a EAST direction to the EAST end line.  
 This claim is marked by four monuments, one at each corner of the claim.

The location monument on which this notice is posted is situated within Section 4, Township  
4 N, Range 18 W, Gila Salt River Base and Meridian, Arizona. This claim encompasses  
 portions of the following legal subdivision(s) if located by legal subdivision or the following quarter section (s),  
 section (s), Township (s) and Range (s) SE 1/4, SEC 4, T4N,  
R18 W, Gila Salt River Base and Meridian, Arizona.

The locality of this claim with reference to some natural object or permanent monument and additional  
 information (if any) concerning its locality are as follows: NORTH OF  
SCADOAN MOUNTAIN

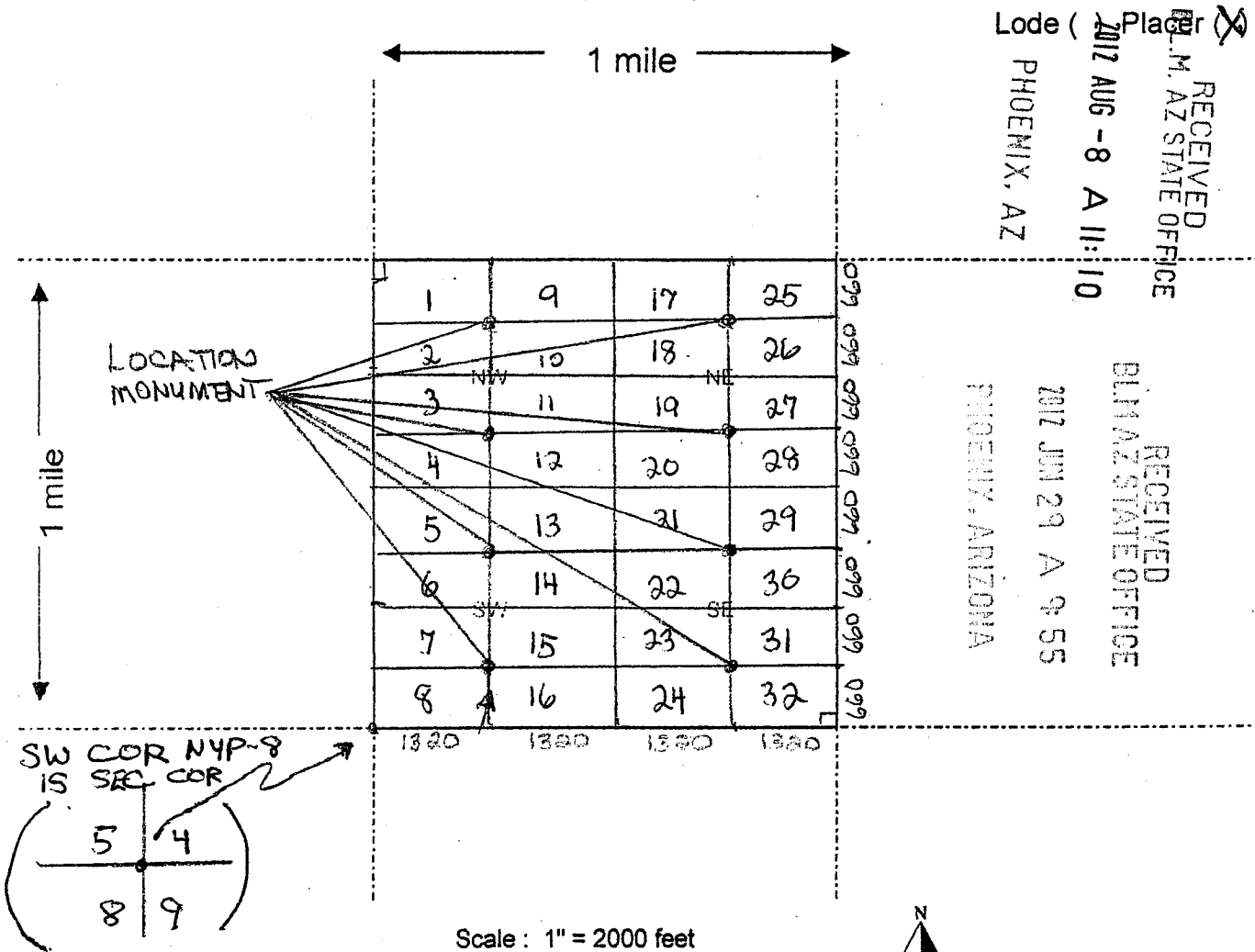
DATED AND POSTED on the ground this 9th day of MAY, 2012  
 LOCATOR (s) Keith Jay (AGENT)

RECEIVED  
 BLMAZ STATE OFFICE  
 2012 AUG - 8 A 11:1  
 PHOENIX, AZ

Form MCF102  
 Revised July 2005

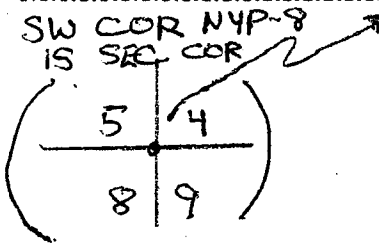
AMC416395

**MINING CLAIM MAP**



Lode (  ) Placer (  )  
 RECEIVED  
 BLM AZ STATE OFFICE  
 PHOENIX, AZ  
 2012 AUG - 8 A 11:10

RECEIVED  
 BLM AZ STATE OFFICE  
 PHOENIX, ARIZONA  
 2012 JUN 29 A 9:55




Scale: 1" = 2000 feet



AMC416395

- The above map depicts the NYP-32 mining claim, which is located in Section (s) 4, Township 4 N, Range 18 W, Gila and Salt River Base and Meridian, LA PAZ County, Arizona.
- The type of corner and location monuments used are as follows: 2" x 2" WOODEN POSTS 4 FEET HIGH
- The bearings and distances in degrees and feet between claim corners are as depicted on the map.

Form MCF100a  
 Revised July 2005



**LOCATION NOTICE FOR PLACER MINING CLAIM**

NOTICE IS HEREBY GIVEN that the NYP-33

Yasheng Group placer mining claim has been located by  
whose current mailing  
address is 805 Veterans Blvd #228  
Redwood City, CA 94065

RECEIVED  
BLM AZ STATE OFFICE  
2012 JUN 29 A 9:57  
PHOENIX, ARIZONA  
BLM  
Date  
Stamp

The general course of this claim is East-West and it is situated in  
LA Paz County, Arizona.

This claim is 1320 feet in length and 660 feet in width. This claim runs from the  
location monument on which this location notice is posted approximately 660 feet in a NORTH  
direction to the NORTH end line and 1320 feet in a WEST direction to the WEST end line.

This claim is marked by four monuments, one at each corner of the claim.

The location monument on which this notice is posted is situated within Section 3, Township  
4 N, Range 18 W, Gila Salt River Base and Meridian, Arizona. This claim encompasses  
portions of the following legal subdivision(s) if located by legal subdivision or the following quarter section (s),  
section (s), Township (s) and Range (s) SW 1/4, Sec 3, T 4 N  
R 18 W, Gila Salt River Base and Meridian, Arizona.

The locality of this claim with reference to some natural object or permanent monument and additional  
information (if any) concerning its locality are as follows: North of  
Scorpion Mountain

DATED AND POSTED on the ground this 23<sup>rd</sup> day of May, 2012.

LOCATOR (s) Keith Jay

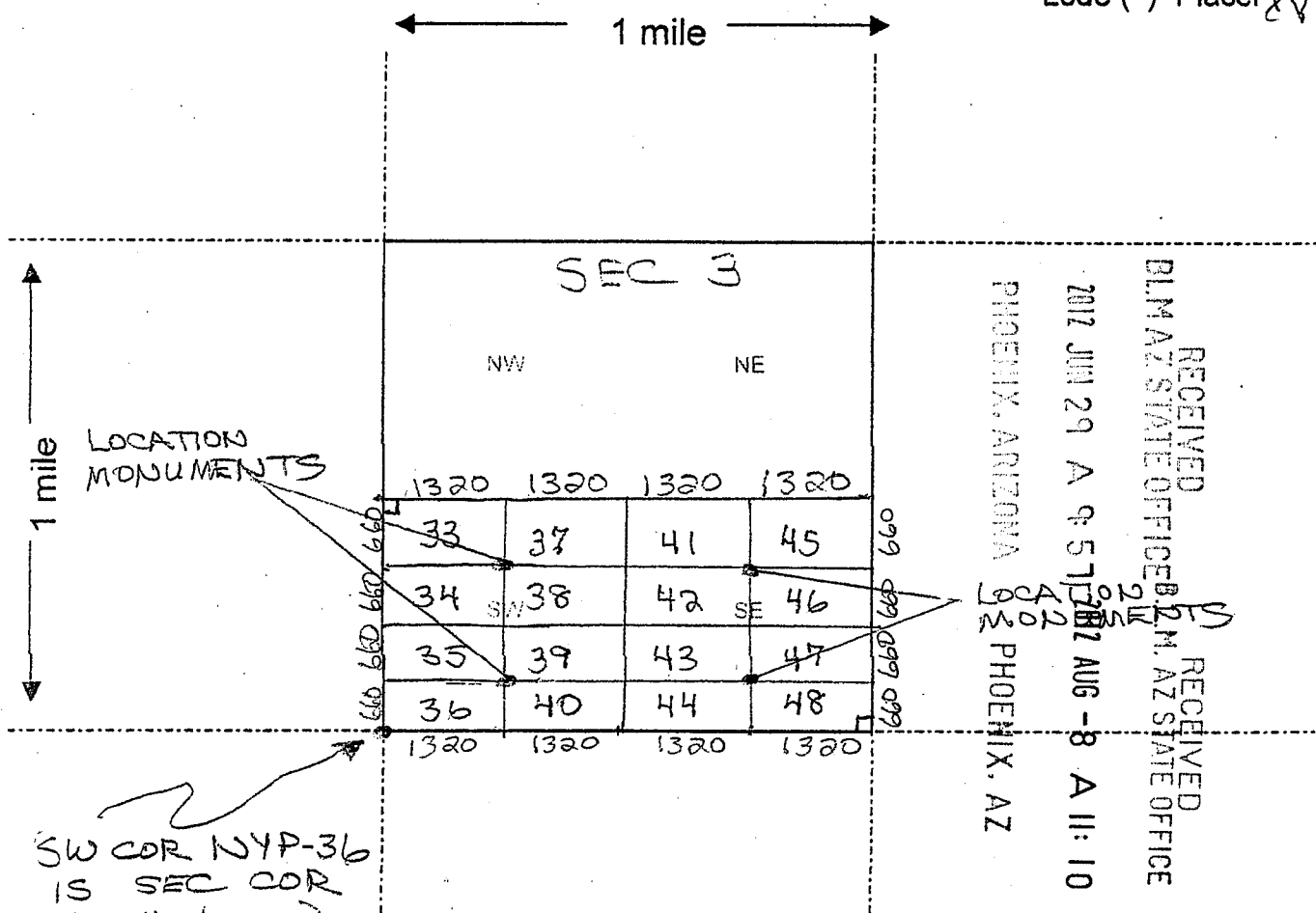
RECEIVED  
BLM AZ STATE OFFICE  
2012 AUG -8 A 11:18  
PHOENIX, AZ

Form SCF102  
Revised July 2005

AMC416396

**MINING CLAIM MAP**

Lode ( ) Placer



SW COR NYP-36  
IS SEC COR  
( 4 | 3 )  
( 9 | 10 )

Scale : 1" = 2000 feet

1. The above map depicts the NYP-33 mining claim, which is located in Section (s) 3, Township 4 N, Range 18 W, Gila and Salt River Base and Meridian, LA PAZ County, Arizona.

2. The type of corner and location monuments used are as follows: 2" x 2" WOODEN POSTS 4 FEET HIGH

3. The bearings and distances in degrees and feet between claim corners are as depicted on the map.

Form MCF100a  
Revised July 2005

LOCATION NOTICE FOR PLACER MINING CLAIM

NOTICE IS HEREBY GIVEN that the NYP-34

\_\_\_\_\_ placer mining claim has been located by  
Yasheng Group whose current mailing  
address is 805 Veterans Blvd #228  
Redwood City, CA 94065

RECEIVED  
BLM AZ STATE OFFICE  
2012 JUN 29 A 9:57  
PHOENIX, ARIZONA  
BLM  
Date  
Stamp

The general course of this claim is East-West and it is situated in  
LA Paz County, Arizona.

This claim is 1320 feet in length and 660 feet in width. This claim runs from the  
location monument on which this location notice is posted approximately 660 feet in a SOUTH  
direction to the SOUTH end line and 1320 feet in a WEST direction to the WEST end line.  
This claim is marked by four monuments, one at each corner of the claim.

The location monument on which this notice is posted is situated within Section 3, Township  
4 N, Range 18 W, Gila Salt River Base and Meridian, Arizona. This claim encompasses  
portions of the following legal subdivision(s) if located by legal subdivision or the following quarter section (s),  
section (s), Township (s) and Range (s) SW 1/4, Sec 3, T4N  
R18 W, Gila Salt River Base and Meridian, Arizona.

The locality of this claim with reference to some natural object or permanent monument and additional  
information (if any) concerning its locality are as follows: North of  
Scaroan Mountain

DATED AND POSTED on the ground this 23<sup>rd</sup> day of May, 2012.  
LOCATOR (s) Keith Jay

RECEIVED  
BLM AZ STATE OFFICE  
2012 AUG -8 A 11:10  
PHOENIX, AZ

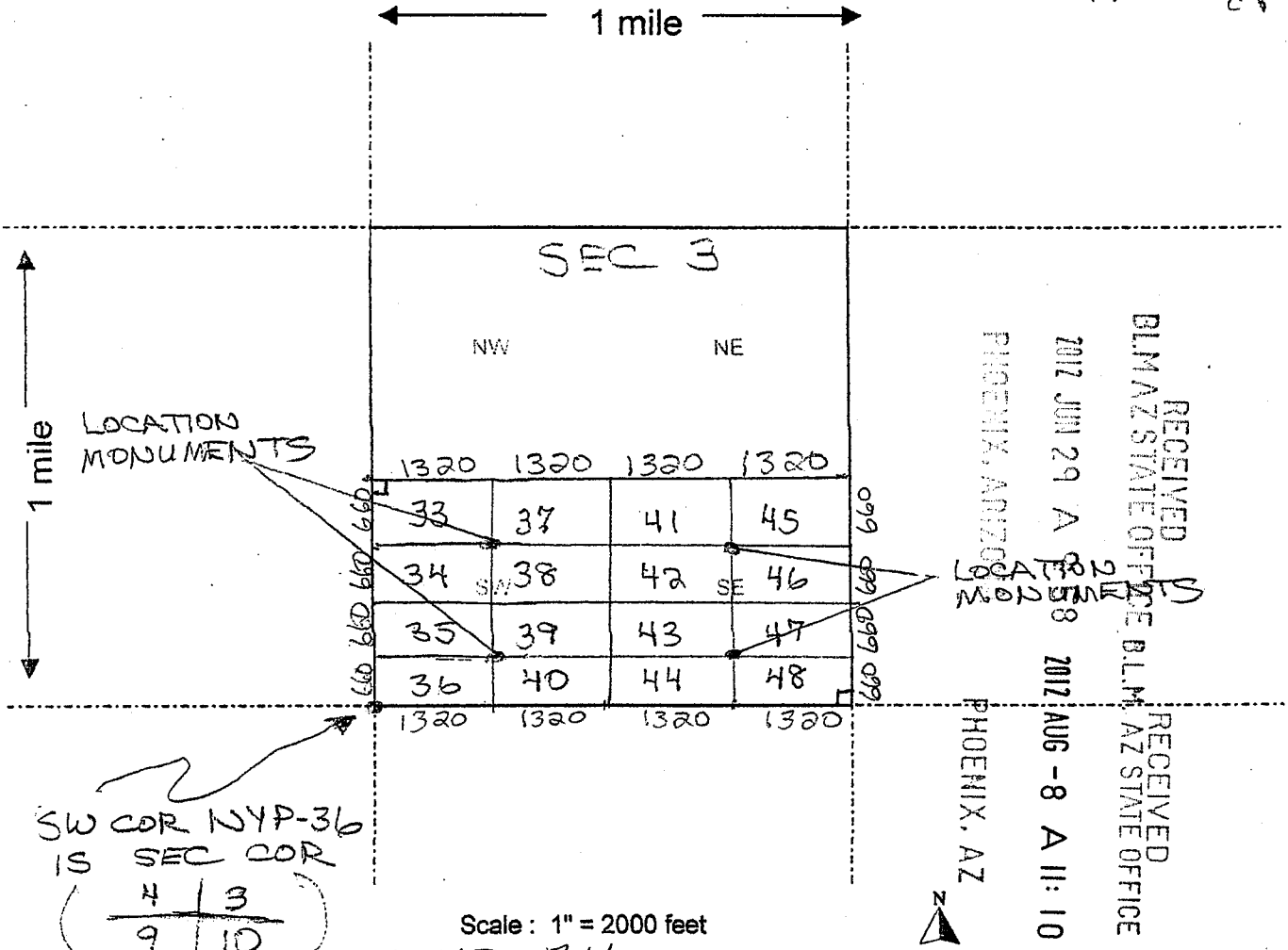
Form MCF102  
Revised July 2005

AMC116397



**MINING CLAIM MAP**

Lode ( ) Placer



AMC 415397

SW COR NYP-36  
IS SEC COR  
( 4 | 3 )  
( 9 | 10 )

Scale: 1" = 2000 feet

1. The above map depicts the NYP-34 mining claim, which is located in Section (s) 3, Township 4 N, Range 18 W, Gila and Salt River Base and Meridian, LA PAZ County, Arizona.

2. The type of corner and location monuments used are as follows: 2" x 2" WOODEN POSTS 4 FEET HIGH

3. The bearings and distances in degrees and feet between claim corners are as depicted on the map.

Form MCF100a  
Revised July 2005

LOCATION NOTICE FOR PLACER MINING CLAIM

NOTICE IS HEREBY GIVEN that the NYP-35

Yasheng Group placer mining claim has been located by  
whose current mailing address is 805 Veterans Blvd #228  
Redwood City, CA 94065

RECEIVED BLM AZ STATE OFFICE	2012 JUN 29 A 9:58	PHOENIX, ARIZONA
BLM Date Stamp		

The general course of this claim is East-West and it is situated in  
LA Paz County, Arizona.

This claim is 1320 feet in length and 660 feet in width. This claim runs from the  
location monument on which this location notice is posted approximately 660 feet in a NORTH  
direction to the NORTH end line and 1320 feet in a WEST direction to the WEST end line.  
This claim is marked by four monuments, one at each corner of the claim.

The location monument on which this notice is posted is situated within Section 3, Township  
4 N, Range 18 W, Gila Salt River Base and Meridian, Arizona. This claim encompasses  
portions of the following legal subdivision(s) if located by legal subdivision or the following quarter section (s),  
section (s), Township (s) and Range (s) SW 1/4, Sec 3, T 4 N  
R 18 W, Gila Salt River Base and Meridian, Arizona.

The locality of this claim with reference to some natural object or permanent monument and additional  
information (if any) concerning its locality are as follows: North of  
Scorpion Mountain

DATED AND POSTED on the ground this 23<sup>rd</sup> day of May, 2012.

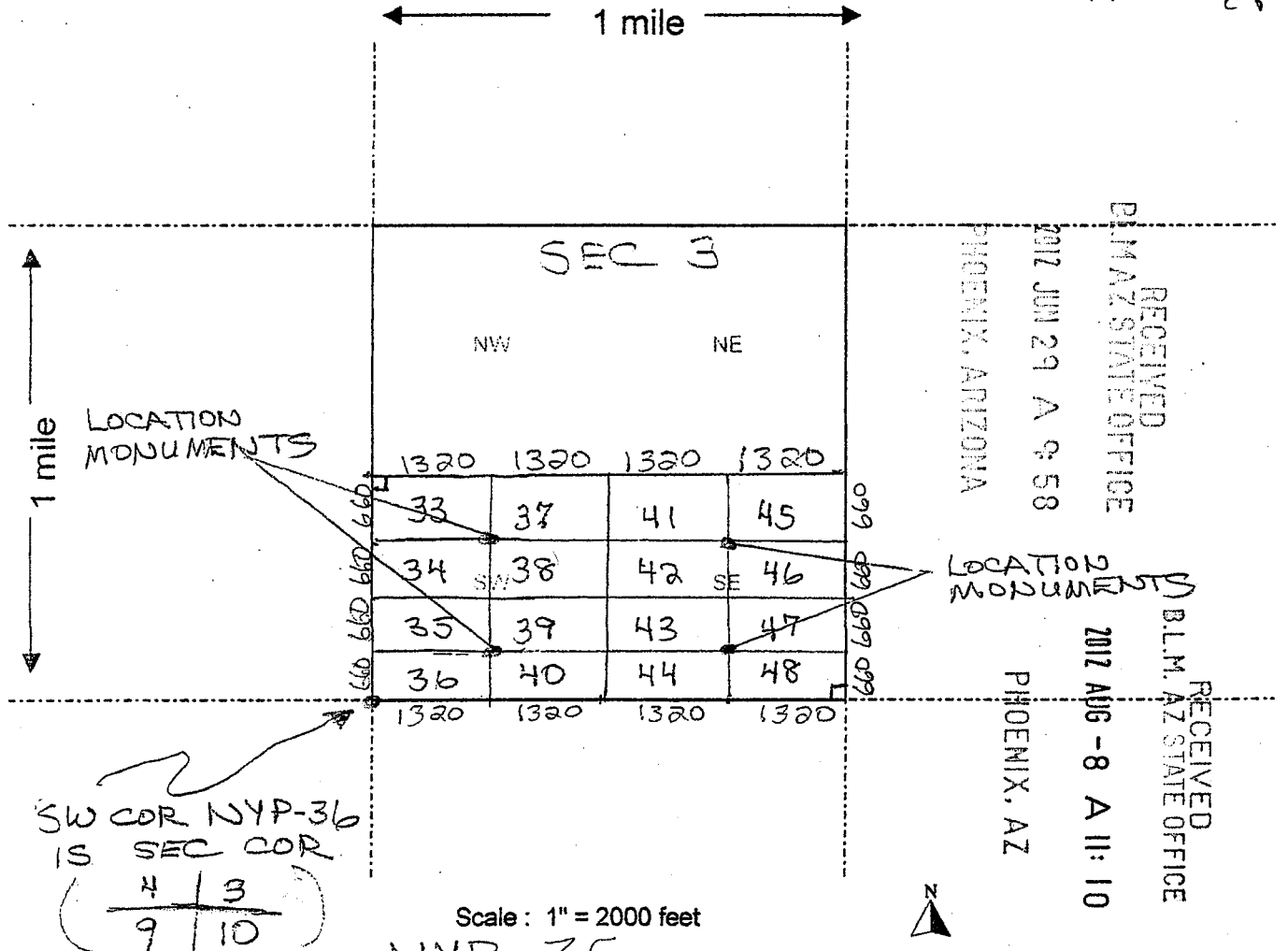
LOCATOR (s) Kelley Jay

RECEIVED BLM AZ STATE OFFICE	2012 AUG - 8 A 11:00	PHOENIX, AZ
Form MCR102 Revised July 2005		

AMC416398

**MINING CLAIM MAP**

Lode ( ) Placer



AMC 416398

1. The above map depicts the NYP-35 mining claim, which is located in Section (s) 3, Township 4 N, Range 18 W, Gila and Salt River Base and Meridian, LA PAZ County, Arizona.

2. The type of corner and location monuments used are as follows: 2" x 2" WOODEN POSTS 4 FEET HIGH

3. The bearings and distances in degrees and feet between claim corners are as depicted on the map.

Form MCF100a  
Revised July 2005

LOCATION NOTICE FOR PLACER MINING CLAIM

NOTICE IS HEREBY GIVEN that the NYP-36  
\_\_\_\_\_ placer mining claim has been located by  
Yasheng Group whose current mailing  
address is 805 Veterans Blvd #228  
Redwood City, CA 94065

RECEIVED  
GILTA STATE OFFICE  
2012 JUN 29 A 9:58  
PHOENIX, ARIZONA  
BLM  
Date  
Stamp

The general course of this claim is East-West and it is situated in  
LA Paz County, Arizona.

This claim is 1320 feet in length and 660 feet in width. This claim runs from the  
location monument on which this location notice is posted approximately 660 feet in a SOUTH  
direction to the SOUTH end line and 1320 feet in a WEST direction to the WEST end line.

This claim is marked by four monuments, one at each corner of the claim.

The location monument on which this notice is posted is situated within Section 3, Township  
4 N, Range 18 W, Gila Salt River Base and Meridian, Arizona. This claim encompasses  
portions of the following legal subdivision(s) if located by legal subdivision or the following quarter section (s),  
section (s), Township (s) and Range (s) SW 1/4, Sec 3, T4N  
R18 W, Gila Salt River Base and Meridian, Arizona.

The locality of this claim with reference to some natural object or permanent monument and additional  
information (if any) concerning its locality are as follows: North of  
Scorpion Mountain

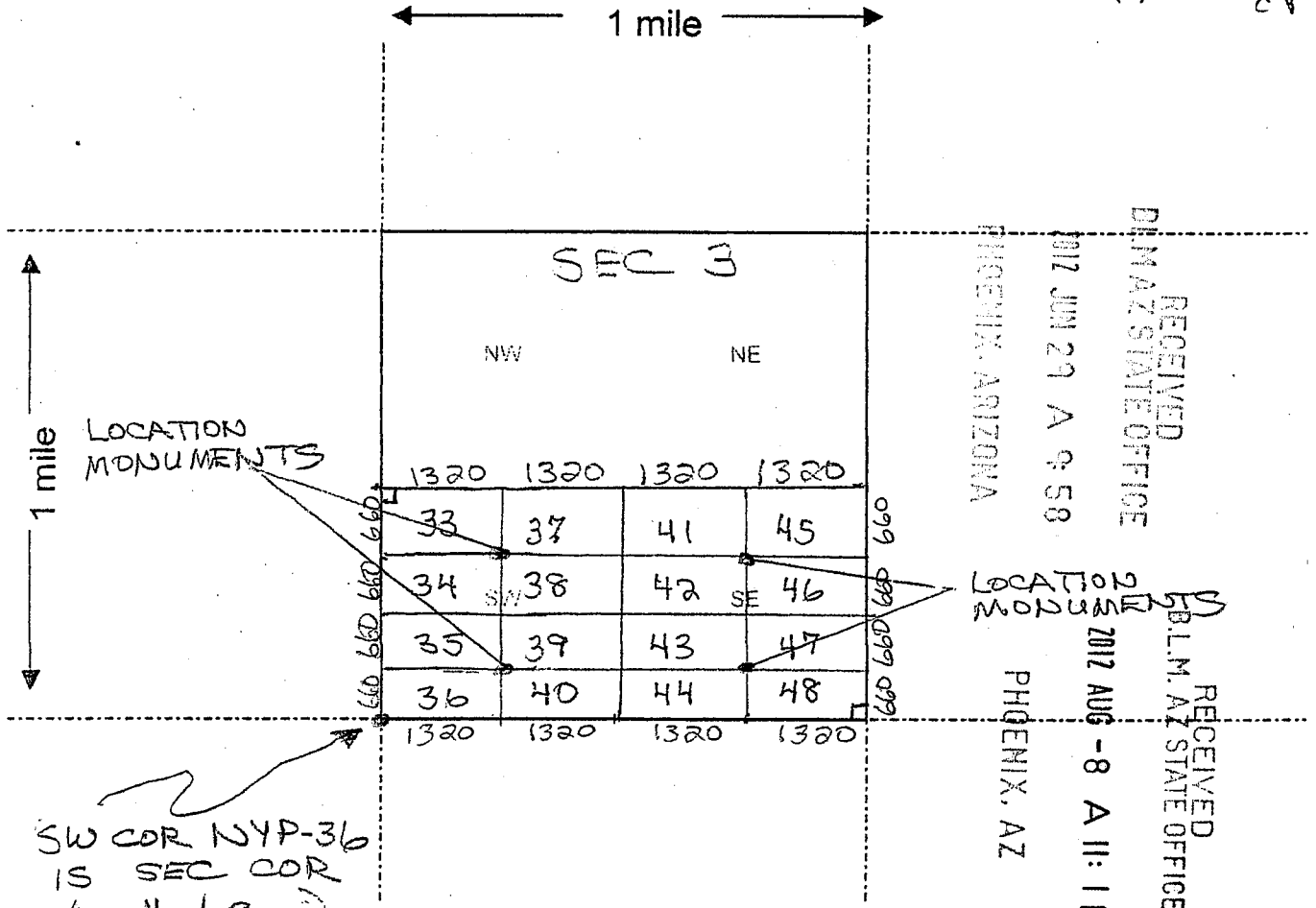
DATED AND POSTED on the ground this 23<sup>rd</sup> day of May, 2012.  
LOCATOR (s) Keith Jay

RECEIVED  
B.L.M. AZ STATE OFFICE  
2012 AUG - 8 A 11:11  
PHOENIX, AZ  
Form MCF102  
Revised July 2005

AMC116399

**MINING CLAIM MAP**

Lode ( ) Placer



SW COR NYP-36  
IS SEC COR  
( 4 | 3 )  
( 9 | 10 )


Scale: 1" = 2000 feet

1. The above map depicts the NYP-36 mining claim, which is located in Section (s) 3, Township 4 N, Range 18 W, Gila and Salt River Base and Meridian, LA PAZ County, Arizona.

2. The type of corner and location monuments used are as follows: 2" x 2" WOODEN POSTS 4 FEET HIGH

3. The bearings and distances in degrees and feet between claim corners are as depicted on the map.

Form MCF100a  
Revised July 2005



RECEIVED  
 BLM AZ STATE OFFICE  
 2012 JUN 29 A 9:58  
 PHOENIX, ARIZONA

**LOCATION NOTICE FOR PLACER MINING CLAIM**

NOTICE IS HEREBY GIVEN that the NYP-37  
 \_\_\_\_\_ placer mining claim has been located by  
Yasheng Group whose current mailing  
 address is 805 Veterans Blvd #228  
Redwood City, CA 94065

BLM Date Stamp
----------------------

The general course of this claim is East-West and it is situated in  
LA Paz County, Arizona.

This claim is 1320 feet in length and 660 feet in width. This claim runs from the  
 location monument on which this location notice is posted approximately 660 feet in a NORTH  
 direction to the NORTH end line and 1320 feet in a EAST direction to the EAST end line.  
 This claim is marked by four monuments, one at each corner of the claim.

The location monument on which this notice is posted is situated within Section 3, Township  
4 N, Range 18 W, Gila Salt River Base and Meridian, Arizona. This claim encompasses  
 portions of the following legal subdivision(s) if located by legal subdivision or the following quarter section (s),  
 section (s), Township (s) and Range (s) SW 1/4, Sec 3, T 4 N  
R 18 W, Gila Salt River Base and Meridian, Arizona.

The locality of this claim with reference to some natural object or permanent monument and additional  
 information (if any) concerning its locality are as follows: North of  
Sagooan Mountain

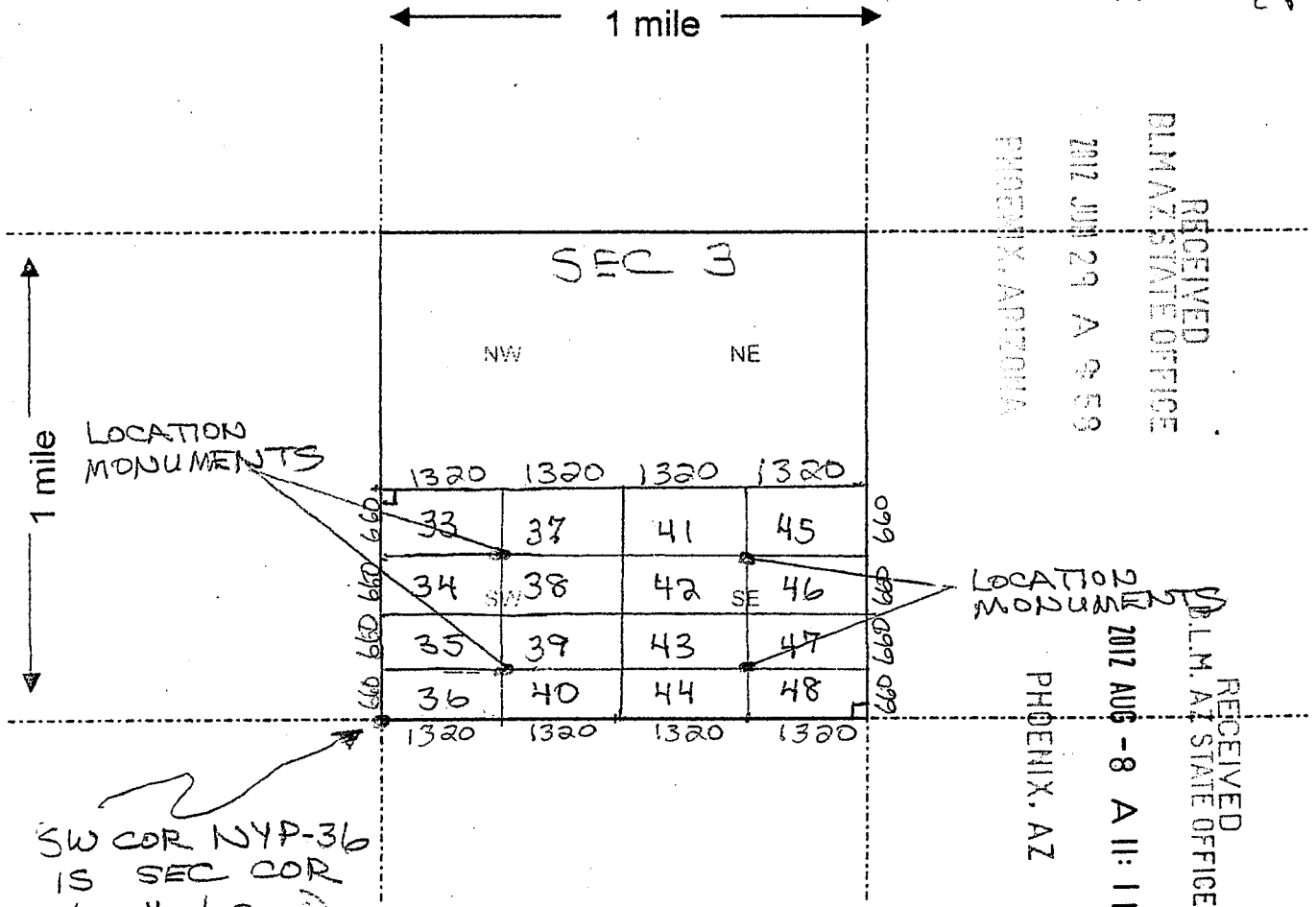
DATED AND POSTED on the ground this 23<sup>rd</sup> day of May, 2012.  
 LOCATOR (s) Keith Jay

RECEIVED  
 BLM AZ STATE OFFICE  
 2012 AUG -8 A 11:  
 PHOENIX, AZ  
 Form MCF103  
 Revised July 2005

AMC416400

**MINING CLAIM MAP**

Lode ( ) Placer



RECEIVED  
D.L.M. AZ STATE OFFICE  
2012 JUN 29 A 9:59  
PHOENIX, ARIZONA

RECEIVED  
D.L.M. AZ STATE OFFICE  
2012 AUG -8 A 11:11  
PHOENIX, AZ

AMC 416400

SW COR NYP-36  
IS SEC COR  
( 4 | 3 )  
( 9 | 10 )

Scale : 1" = 2000 feet

1. The above map depicts the NYP-37 mining claim, which is located in Section (s) 3, Township 4 N, Range 18 W, Gila and Salt River Base and Meridian, LA PAZ County, Arizona.

2. The type of corner and location monuments used are as follows: 2" x 2" WOODEN POSTS 4 FEET HIGH

3. The bearings and distances in degrees and feet between claim corners are as depicted on the map.

Form MCF100a  
Revised July 2005



**LOCATION NOTICE FOR PLACER MINING CLAIM**

NOTICE IS HEREBY GIVEN that the NYP-38  
 \_\_\_\_\_ placer mining claim has been located by  
Yasheng Group whose current mailing  
 address is 805 Veterans Blvd #228  
Redwood City, CA 94065

RECEIVED  
 BLM AZ STATE OFFICE  
 2012 JUN 29 A 9:58  
 PHOENIX, ARIZONA

The general course of this claim is East-West and it is situated in  
LA Paz County, Arizona.

This claim is 1320 feet in length and 660 feet in width. This claim runs from the  
 location monument on which this location notice is posted approximately 660 feet in a SOUTH  
 direction to the SOUTH end line and 1320 feet in a EAST direction to the EAST end line.

This claim is marked by four monuments, one at each corner of the claim.

The location monument on which this notice is posted is situated within Section 3, Township  
4 N, Range 18 W, Gila Salt River Base and Meridian, Arizona. This claim encompasses  
 portions of the following legal subdivision(s) if located by legal subdivision or the following quarter section (s),  
 section (s), Township (s) and Range (s) SW 1/4, Sec 3, T4N  
R18 W, Gila Salt River Base and Meridian, Arizona.

The locality of this claim with reference to some natural object or permanent monument and additional  
 information (if any) concerning its locality are as follows: North of  
Scaoran Mountain

DATED AND POSTED on the ground this 23<sup>rd</sup> day of May, 2012.

LOCATOR (s) Kella Jay

RECEIVED  
 BLM AZ STATE OFFICE  
 2012 AUG -8 A 11:  
 PHOENIX, AZ

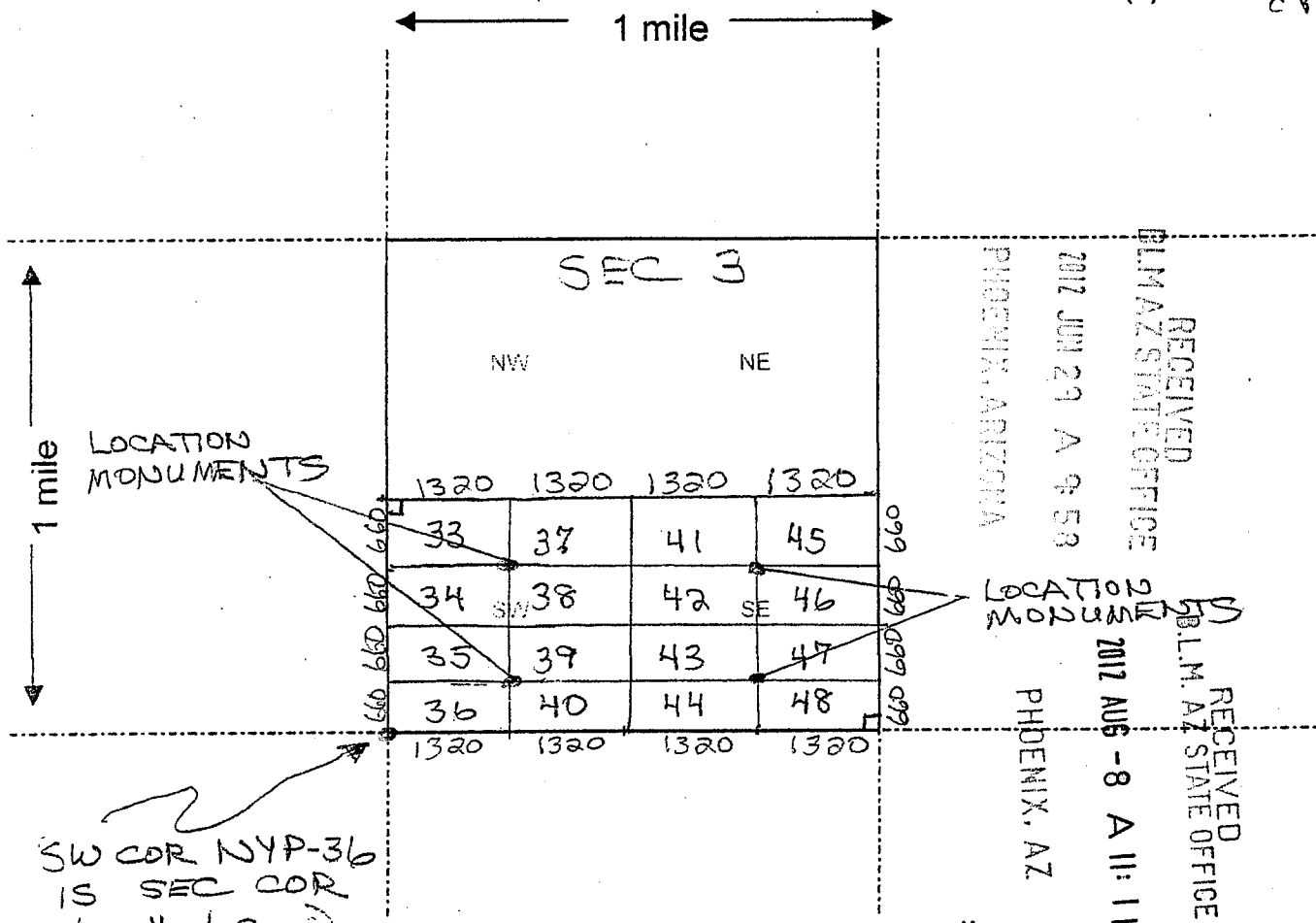
Form MCF107  
 Revised July 2005

AMC416401




**MINING CLAIM MAP**

Lode ( ) Placer



AN0416401

SW COR NYP-36 IS SEC COR



Scale : 1" = 2000 feet

1. The above map depicts the NYP-38 mining claim, which is located in Section (s) 3, Township 4 N, Range 18 W, Gila and Salt River Base and Meridian, LA PAZ County, Arizona.

2. The type of corner and location monuments used are as follows: 2" x 2" WOODEN POSTS 4 FEET HIGH

3. The bearings and distances in degrees and feet between claim corners are as depicted on the map.

Form MCF100a  
Revised July 2005

RECEIVED  
BLM AZ STATE OFFICE  
2012 JUN 29 A 9:59  
PHOENIX, ARIZONA

LOCATION NOTICE FOR PLACER MINING CLAIM

NOTICE IS HEREBY GIVEN that the NYP-39

Yasheng Group placer mining claim has been located by  
whose current mailing  
address is 805 Veterans Blvd #228  
Redwood City, CA 94065

BLM  
Date  
Stamp

The general course of this claim is East-West and it is situated in  
LA Paz County, Arizona.

This claim is 1320 feet in length and 660 feet in width. This claim runs from the  
location monument on which this location notice is posted approximately 660 feet in a NORTH  
direction to the NORTH end line and 1320 feet in a EAST direction to the EAST end line.

This claim is marked by four monuments, one at each corner of the claim.

The location monument on which this notice is posted is situated within Section 3, Township  
4 N, Range 18 W, Gila Salt River Base and Meridian, Arizona. This claim encompasses  
portions of the following legal subdivision(s) if located by legal subdivision or the following quarter section (s),  
section (s), Township (s) and Range (s) SW 1/4, Sec 3, T 4 N  
R 18 W, Gila Salt River Base and Meridian, Arizona.

The locality of this claim with reference to some natural object or permanent monument and additional  
information (if any) concerning its locality are as follows: North of  
Sagooan Mountain

DATED AND POSTED on the ground this 23<sup>rd</sup> day of May, 2012.

LOCATOR (s) Keith Jay

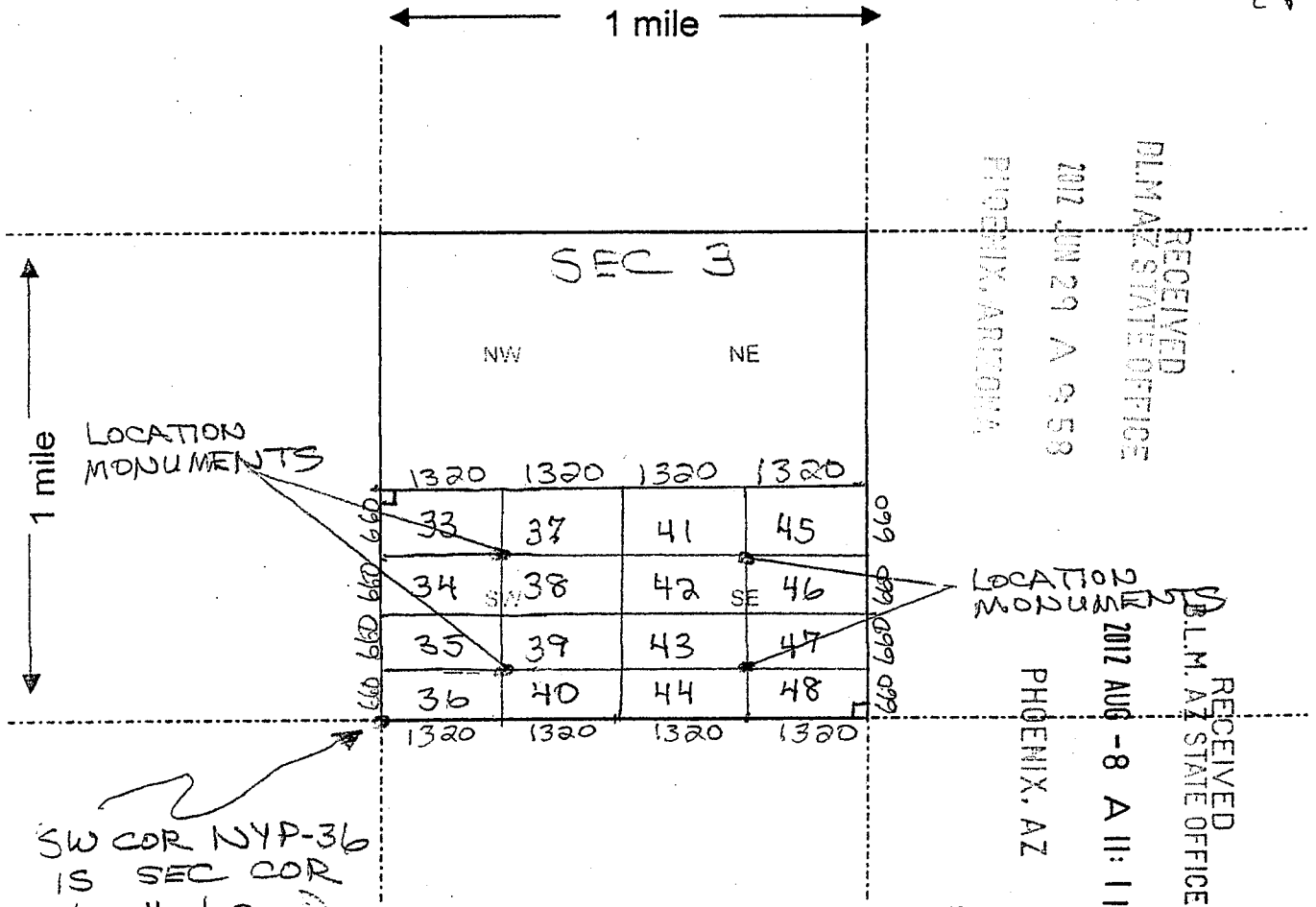
RECEIVED  
BLM AZ STATE OFFICE  
2012 AUG -8 A 11:11  
PHOENIX, AZ

Form MCF102  
Revised July 2005

AMC416402

**MINING CLAIM MAP**

Lode ( ) Placer



SW COR NYP-36  
IS SEC COR  
( 4 | 3 )  
( 9 | 10 )

Scale : 1" = 2000 feet

1. The above map depicts the NYP-39 mining claim, which is located in Section (s) 3, Township 4 N, Range 18 W, Gila and Salt River Base and Meridian, LA PAZ County, Arizona.

2. The type of corner and location monuments used are as follows: 2" x 2" WOODEN POSTS 4 FEET HIGH

3. The bearings and distances in degrees and feet between claim corners are as depicted on the map.

Form MCF100a  
Revised July 2005

AMC416402



**LOCATION NOTICE FOR PLACER MINING CLAIM**

NOTICE IS HEREBY GIVEN that the NYP-40  
 \_\_\_\_\_ placer mining claim has been located by  
Yasheng Group whose current mailing  
 address is 805 Veterans Blvd #228  
Redwood City, CA 94065

RECEIVED  
 BLM AZ STATE OFFICE  
 PHOENIX, ARIZONA  
 JUN 27 A 9:58

BLM  
 Date  
 Stamp

The general course of this claim is East-West and it is situated in  
LA Paz County, Arizona.

This claim is 1320 feet in length and 660 feet in width. This claim runs from the  
 location monument on which this location notice is posted approximately 660 feet in a SOUTH  
 direction to the SOUTH end line and 1320 feet in a EAST direction to the EAST end line.  
 This claim is marked by four monuments, one at each corner of the claim.

The location monument on which this notice is posted is situated within Section 3, Township  
4 N, Range 18 W, Gila Salt River Base and Meridian, Arizona. This claim encompasses  
 portions of the following legal subdivision(s) if located by legal subdivision or the following quarter section (s),  
 section (s), Township (s) and Range (s) SW 1/4, Sec 3, T4N  
R18 W, Gila Salt River Base and Meridian, Arizona.

The locality of this claim with reference to some natural object or permanent monument and additional  
 information (if any) concerning its locality are as follows: North of  
Scorpion Mountain

DATED AND POSTED on the ground this 23<sup>rd</sup> day of May, 2012.

LOCATOR (s) Keith Jay

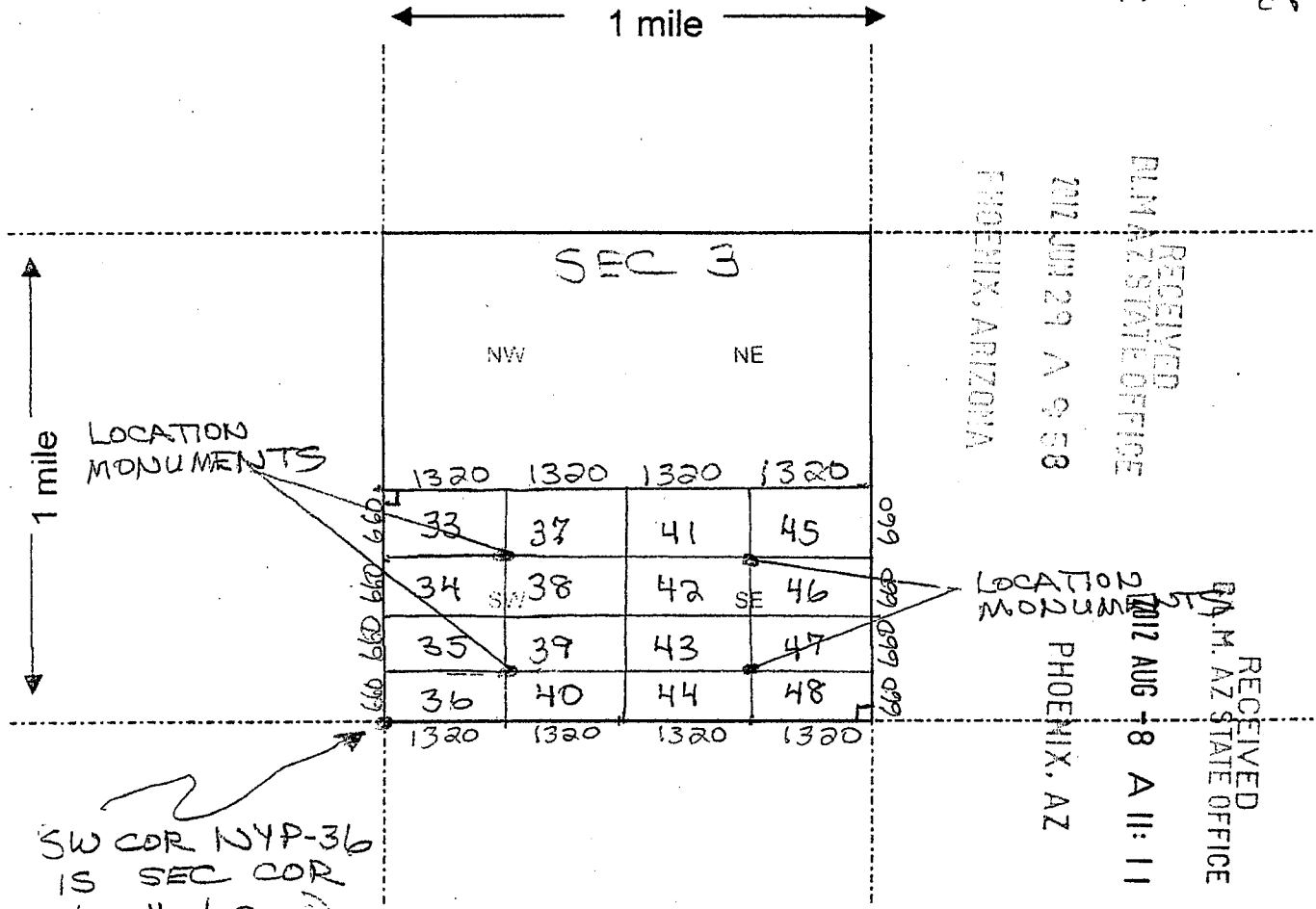
RECEIVED  
 BLM AZ STATE OFFICE  
 PHOENIX, AZ  
 JUN 27 A 11:11

Form MCF102  
 Revised July 2005

AMC416403

**MINING CLAIM MAP**

Lode ( ) Placer



SW COR NYP-36  
IS SEC COR  
( 4 | 3 )  
( 9 | 10 )

Scale: 1" = 2000 feet

1. The above map depicts the NYP-40 mining claim, which is located in Section (s) 3, Township 4 N, Range 18 W, Gila and Salt River Base and Meridian, LA PAZ County, Arizona.

2. The type of corner and location monuments used are as follows: 2" x 2" WOODEN POSTS 4 FEET HIGH

3. The bearings and distances in degrees and feet between claim corners are as depicted on the map.

Form MCF100a  
Revised July 2005



2012-1-630

Page 1 of 1

Requested By: Yasheng Group  
SHELLY D BAKER, RECORDER  
OFFICIAL RECORDS OF LA PAZ COUNTY, AZ  
05-23-2012 03:01 PM Recording Fee \$10.00

**LOCATION NOTICE FOR PLACER MINING CLAIM**

NOTICE IS HEREBY GIVEN that the NYP-41

Yasheng Group placer mining claim has been located by  
whose current mailing  
address is 805 Veterans Blvd #228  
Redwood City, CA 94065

RECEIVED  
BLM AZ STATE OFFICE  
2012 JUN 29 A 9:58  
PHOENIX, ARIZONA  
BLM  
Date  
Stamp

The general course of this claim is East-West and it is situated in  
LA Paz County, Arizona.

This claim is 1320 feet in length and 660 feet in width. This claim runs from the  
location monument on which this location notice is posted approximately 660 feet in a NORTH  
direction to the NORTH end line and 1320 feet in a WEST direction to the WEST end line.  
This claim is marked by four monuments, one at each corner of the claim.

The location monument on which this notice is posted is situated within Section 3, Township  
4 N, Range 18 W, Gila Salt River Base and Meridian, Arizona. This claim encompasses  
portions of the following legal subdivision(s) if located by legal subdivision or the following quarter section (s),  
section (s), Township (s) and Range (s) SE 1/4, Sec 3, T4N  
R18 W, Gila Salt River Base and Meridian, Arizona.

The locality of this claim with reference to some natural object or permanent monument and additional  
information (if any) concerning its locality are as follows: North of  
Scorpion Mountain

DATED AND POSTED on the ground this 23<sup>rd</sup> day of May, 2012.  
LOCATOR (s) Kath Jay

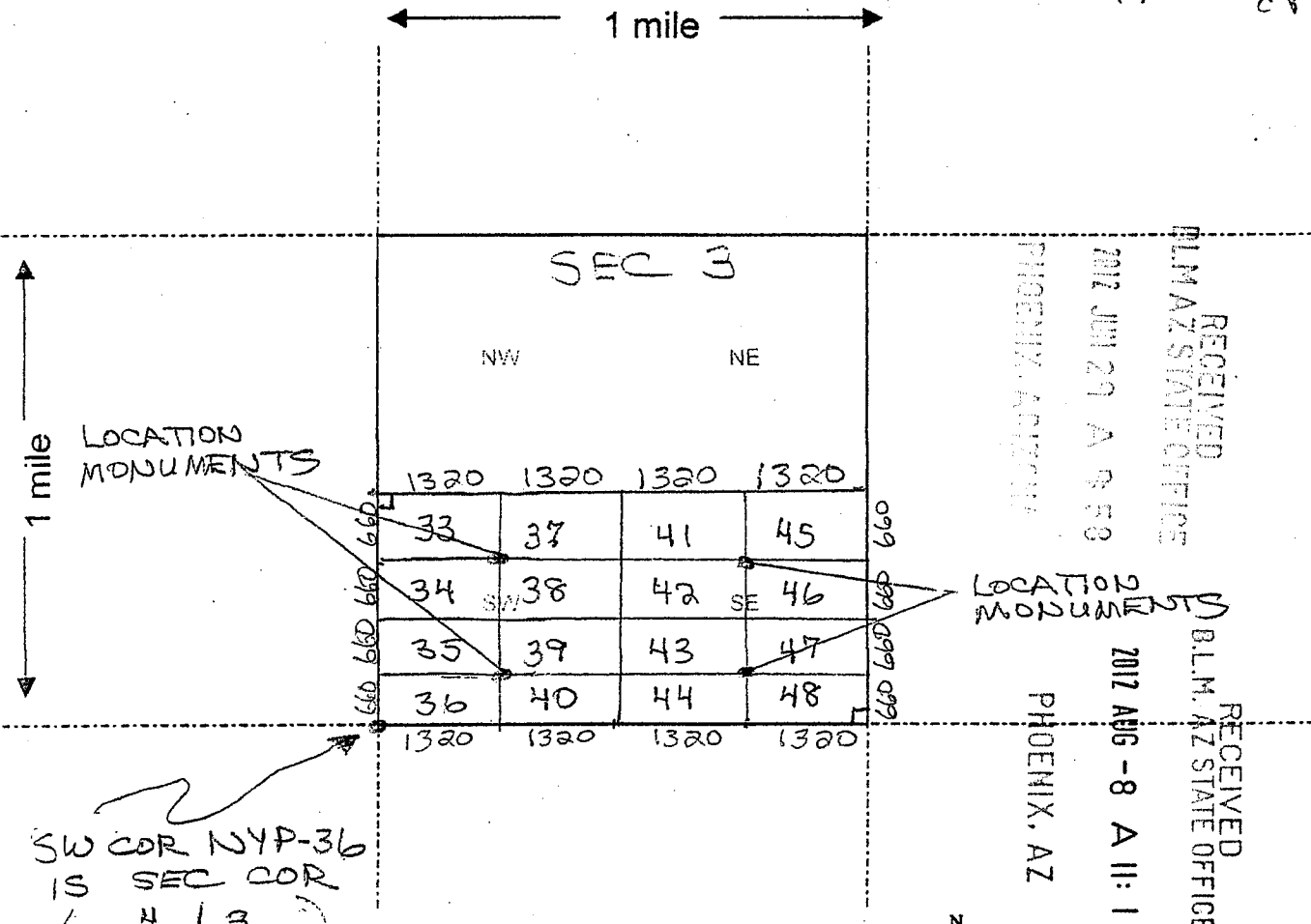
RECEIVED  
BLM AZ STATE OFFICE  
2012 AUG -8 A 11:1  
PHOENIX, AZ

Form MCF102  
Revised July 2005

AMC 116404

**MINING CLAIM MAP**

Lode ( ) Placer



SW COR NYP-36  
IS SEC COR  
( 4 | 3 )  
( 9 | 10 )


Scale : 1" = 2000 feet

1. The above map depicts the NYP-41 mining claim, which is located in Section (s) 3, Township 4 N, Range 18 W, Gila and Salt River Base and Meridian, LA PAZ County, Arizona.

2. The type of corner and location monuments used are as follows: 2" x 2" WOODEN POSTS 4 FEET HIGH

3. The bearings and distances in degrees and feet between claim corners are as depicted on the map.

Form MCF100a  
Revised July 2005



**LOCATION NOTICE FOR PLACER MINING CLAIM**

NOTICE IS HEREBY GIVEN that the NYP-42  
 \_\_\_\_\_ placer mining claim has been located by  
Yasheng Group whose current mailing  
 address is 805 Veterans Blvd #228  
Redwood City, CA 94065

RECEIVED  
 BLM AZ STATE OFFICE  
 PHOENIX, ARIZONA  
 2012 JUN 29 A 9:58

The general course of this claim is East-West and it is situated in  
LA Paz County, Arizona.

This claim is 1320 feet in length and 660 feet in width. This claim runs from the  
 location monument on which this location notice is posted approximately 660 feet in a SOUTH  
 direction to the SOUTH end line and 1320 feet in a WEST direction to the WEST end line.  
 This claim is marked by four monuments, one at each corner of the claim.

The location monument on which this notice is posted is situated within Section 3, Township  
4 N, Range 18 W, Gila Salt River Base and Meridian, Arizona. This claim encompasses  
 portions of the following legal subdivision(s) if located by legal subdivision or the following quarter section (s),  
 section (s), Township (s) and Range (s) SE 1/4, Sec 3, T 4 N  
R 18 W, Gila Salt River Base and Meridian, Arizona.

The locality of this claim with reference to some natural object or permanent monument and additional  
 information (if any) concerning its locality are as follows: North of  
Scorpion Mountain

DATED AND POSTED on the ground this 23<sup>rd</sup> day of May, 2012.  
 LOCATOR (s) Keith Jay

RECEIVED  
 BLM AZ STATE OFFICE  
 PHOENIX, AZ  
 2012 AUG - 8 A 11:11

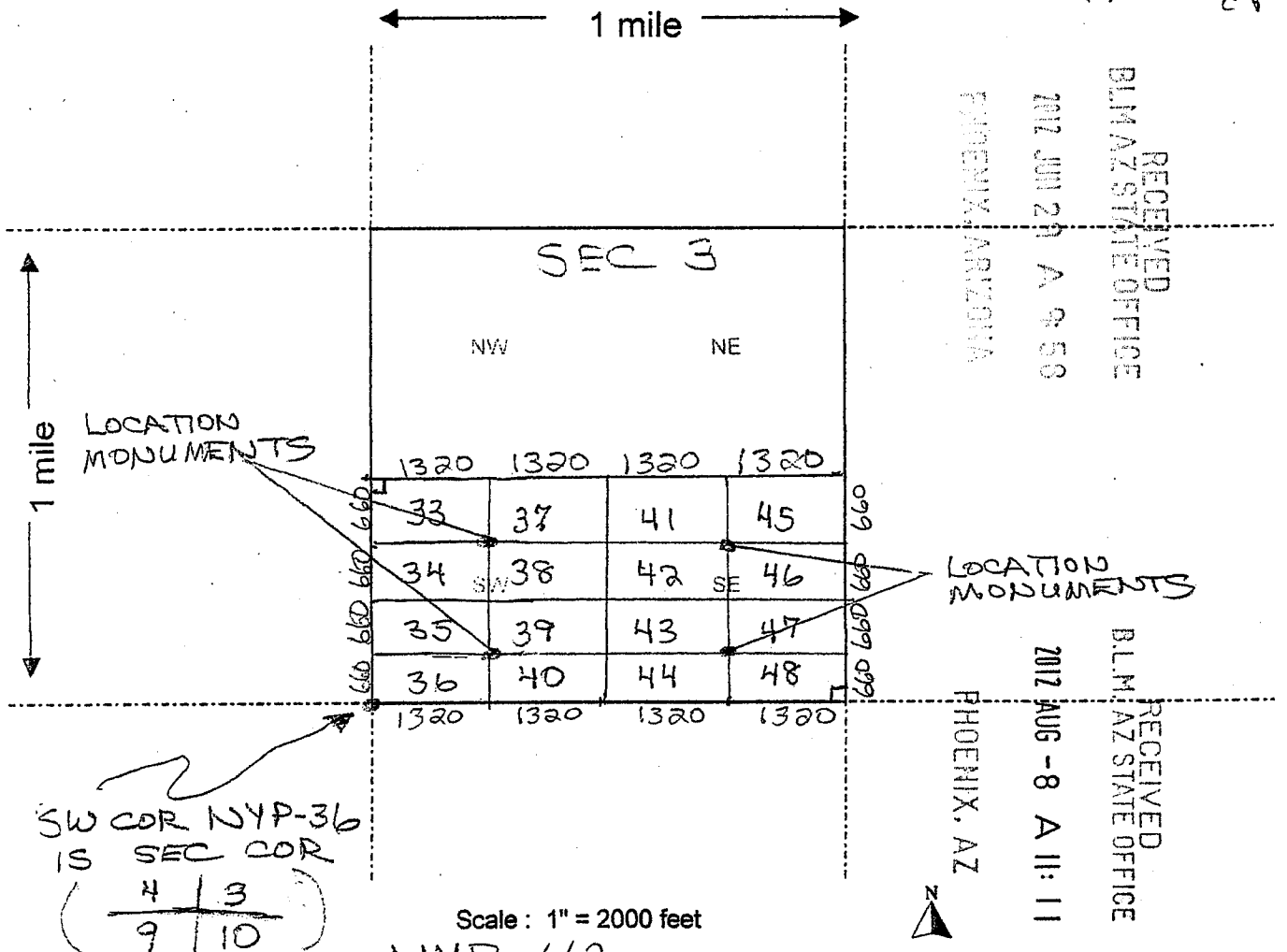
Form MCF102  
 Revised July 2005

AN0416405



**MINING CLAIM MAP**

Lode ( ) Placer



- The above map depicts the NYP-42 mining claim, which is located in Section (s) 3, Township 4 N, Range 18 W, Gila and Salt River Base and Meridian, LA PAZ County, Arizona.
- The type of corner and location monuments used are as follows: 2" x 2" WOODEN POSTS 4 FEET HIGH
- The bearings and distances in degrees and feet between claim corners are as depicted on the map.


Form MCF100a  
Revised July 2005

LOCATION NOTICE FOR PLACER MINING CLAIM

NOTICE IS HEREBY GIVEN that the NYP-43

\_\_\_\_\_ placer mining claim has been located by

Yasheng Group whose current mailing  
address is 805 Veterans Blvd # 228  
Redwood City CA 94065



The general course of this claim is East-West and it is situated in

LA Paz County, Arizona.

This claim is 1320 feet in length and 660 feet in width. This claim runs from the  
location monument on which this location notice is posted approximately 660 feet in a NORTH  
direction to the NORTH end line and 1320 feet in a WEST direction to the WEST end line.

This claim is marked by four monuments, one at each corner of the claim.

The location monument on which this notice is posted is situated within Section 3, Township

4 N, Range R18 W, Gila Salt River Base and Meridian, Arizona. This claim encompasses  
portions of the following legal subdivision(s) if located by legal subdivision or the following quarter section (s),  
section (s), Township (s) and Range (s) SE 1/4, Sec 3, T4N  
R18 W, Gila Salt River Base and Meridian, Arizona.

The locality of this claim with reference to some natural object or permanent monument and additional  
information (if any) concerning its locality are as follows: North of  
Scorpion Mountain

DATED AND POSTED on the ground this 23<sup>rd</sup> day of May, 2012.

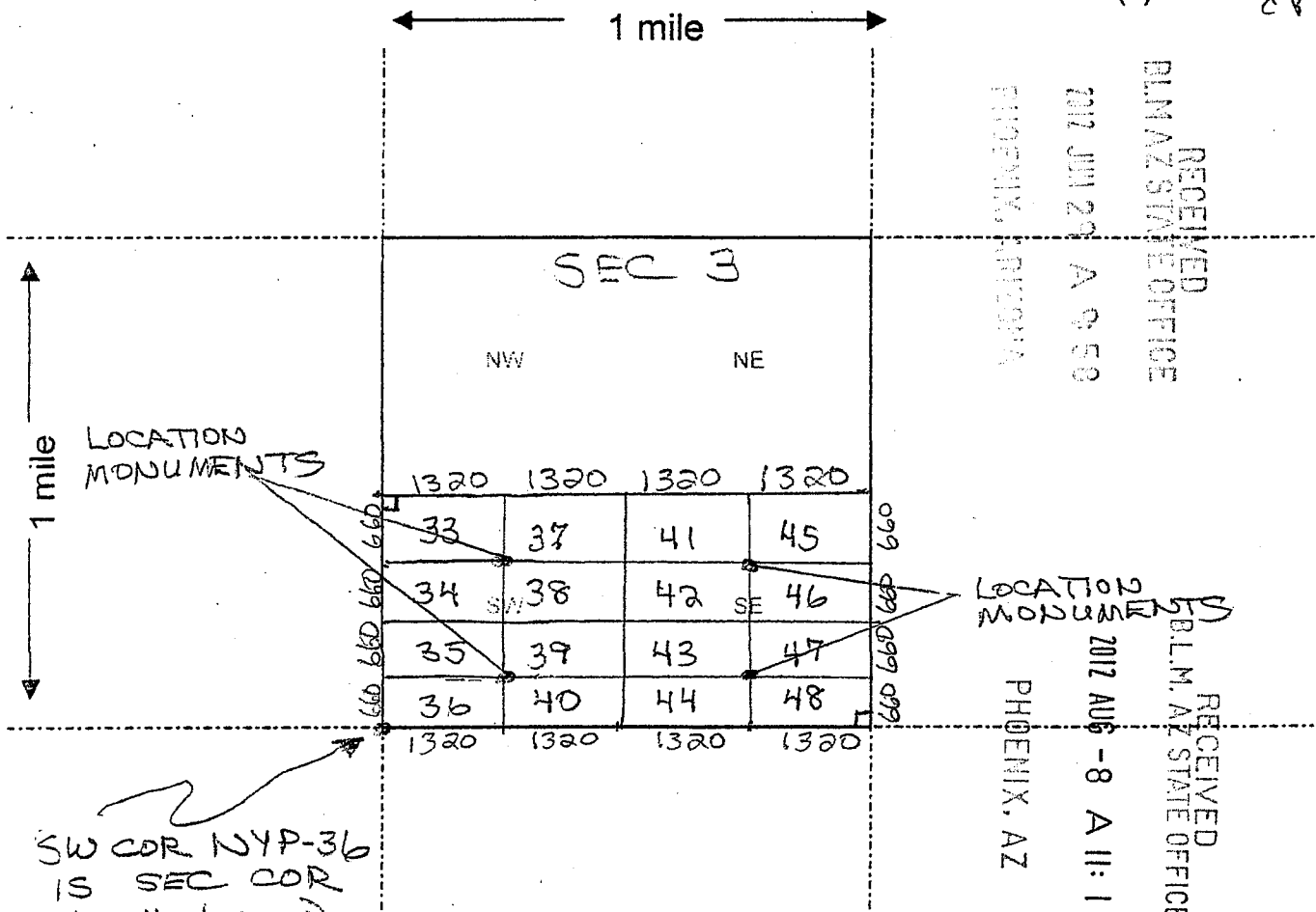
LOCATOR (s) Keith Jay

RECEIVED  
BLM AZ STATE OFFICE  
2012 AUG -8 A 11  
PHOENIX, AZ  
Form MCF102  
Revised July 2005

AMC415406

**MINING CLAIM MAP**

Lode ( ) Placer



SW COR NYP-36  
IS SEC COR  
( 4 | 3 )  
( 9 | 10 )

Scale: 1" = 2000 feet

1. The above map depicts the NYP-43 mining claim, which is located in Section (s) 3, Township 4 N, Range 18 W, Gila and Salt River Base and Meridian, LA PAZ County, Arizona.

2. The type of corner and location monuments used are as follows: 2" x 2" WOODEN POSTS 4 FEET HIGH

3. The bearings and distances in degrees and feet between claim corners are as depicted on the map.

Form MCF100a  
Revised July 2005

Requested By: Yasheng Group  
SHELLY D BAKER, RECORDER  
OFFICIAL RECORDS OF LA PAZ COUNTY, AZ  
05-23-2012 03:01 PM Recording Fee \$10.00

LOCATION NOTICE FOR PLACER MINING CLAIM

NOTICE IS HEREBY GIVEN that the NYP-44

\_\_\_\_\_ placer mining claim has been located by

Yasheng Group whose current mailing

address is 805 Veterans Blvd #228

Redwood City, CA 94065

BLM
Date
Stamp

RECEIVED  
BLM, AZ STATE OFFICE  
2012 JUN 29 A 9 59  
PHOENIX, ARIZONA

The general course of this claim is East-West and it is situated in

LA Paz County, Arizona.

This claim is 1320 feet in length and 660 feet in width. This claim runs from the

location monument on which this location notice is posted approximately 660 feet in a SOUTH

direction to the SOUTH end line and 1320 feet in a WEST direction to the WEST end line.

This claim is marked by four monuments, one at each corner of the claim.

The location monument on which this notice is posted is situated within Section 3, Township

4 N, Range 18 W, Gila Salt River Base and Meridian, Arizona. This claim encompasses

portions of the following legal subdivision(s) if located by legal subdivision or the following quarter section (s),

section (s), Township (s) and Range (s) SE 1/4, Sec 3, T4N

R18 W, Gila Salt River Base and Meridian, Arizona.

The locality of this claim with reference to some natural object or permanent monument and additional

information (if any) concerning its locality are as follows: North of

Scorpion Mountain

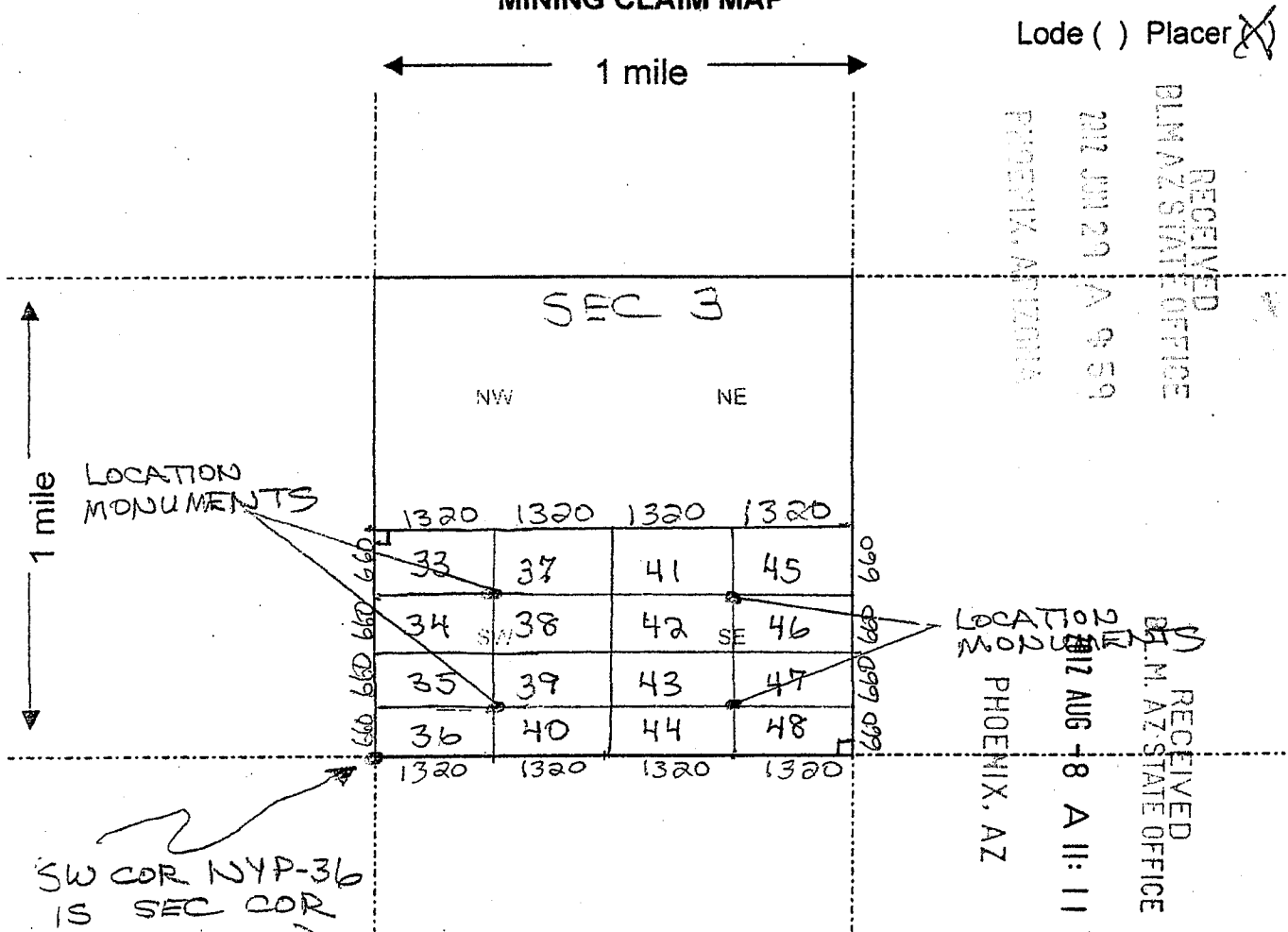
DATED AND POSTED on the ground this 23<sup>rd</sup> day of May, 2012.

LOCATOR (s) Kelly Jay

RECEIVED  
BLM, AZ STATE OFFICE  
2012 AUG -8 A 11  
PHOENIX, AZ  
Form MCF10  
Revised July 2005

AMC116407

### MINING CLAIM MAP



Lode ( ) Placer

RECEIVED  
BLM AZ STATE OFFICE  
2012 JUN 29 A 9:59  
PHOENIX, ARIZONA

RECEIVED  
BLM AZ STATE OFFICE  
2012 AUG 18 A 11:11  
PHOENIX, AZ

ANCI 16407

SW COR NYP-36  
IS SEC COR  
( 4 | 3 )  
( 9 | 10 )

1. The above map depicts the NYP-44 mining claim, which is located in Section (s) 3, Township 4 N, Range 18 W, Gila and Salt River Base and Meridian, LA PAZ County, Arizona.

2. The type of corner and location monuments used are as follows: 2" x 2" WOODEN POSTS 4 FEET HIGH

3. The bearings and distances in degrees and feet between claim corners are as depicted on the map.

Form MCF100a  
Revised July 2005

LOCATION NOTICE FOR PLACER MINING CLAIM

NOTICE IS HEREBY GIVEN that the NYP-45

Yasheng Group placer mining claim has been located by  
whose current mailing  
address is 805 Veterans Blvd #228  
Redwood City, CA 94065

RECEIVED  
BLM  
Date  
Stamp  
JUN 29 A 9:59  
PHOENIX, ARIZONA  
B.L.M. AZ STATE OFFICE

The general course of this claim is East-West and it is situated in  
LA Paz County, Arizona.

This claim is 1320 feet in length and 660 feet in width. This claim runs from the  
location monument on which this location notice is posted approximately 660 feet in a NORTH  
direction to the NORTH end line and 1320 feet in a EAST direction to the EAST end line.

This claim is marked by four monuments, one at each corner of the claim.

The location monument on which this notice is posted is situated within Section 3, Township  
4 N, Range 18 W, Gila Salt River Base and Meridian, Arizona. This claim encompasses  
portions of the following legal subdivision(s) if located by legal subdivision or the following quarter section (s),  
section (s), Township (s) and Range (s) SE 1/4, Sec 3, T 4 N  
R 18 W, Gila Salt River Base and Meridian, Arizona.

The locality of this claim with reference to some natural object or permanent monument and additional  
information (if any) concerning its locality are as follows: North of  
Scorpion Mountain

DATED AND POSTED on the ground this 23<sup>rd</sup> day of May, 2012.

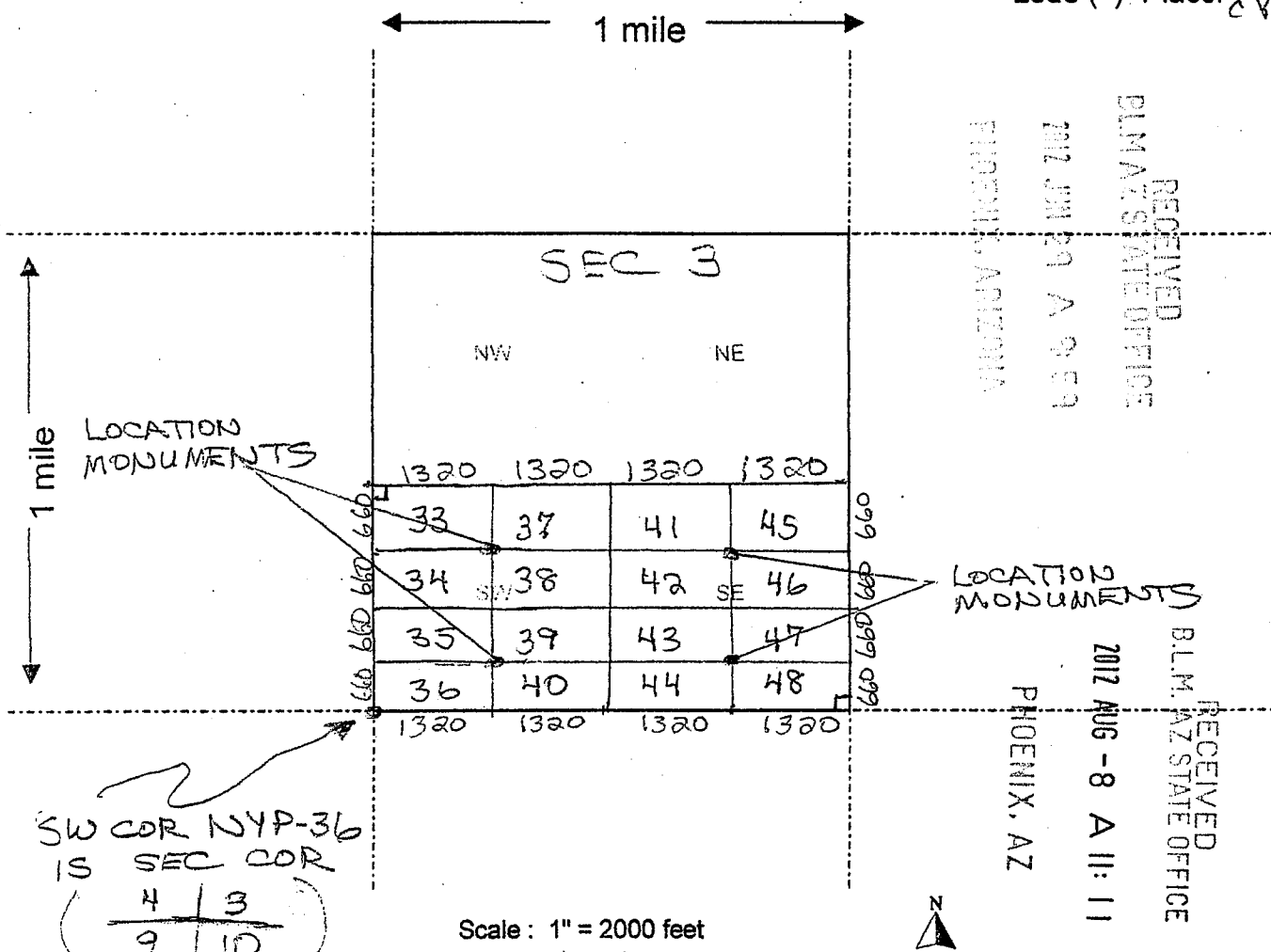
LOCATOR (s) Keith Jay

RECEIVED  
B.L.M. AZ STATE OFFICE  
2012 JUN -8 A 11:11  
PHOENIX, AZ

AMC416408

**MINING CLAIM MAP**

Lode ( ) Placer



ANCL 16408

SW COR NYP-36  
IS SEC COR  
( 4 | 3 )  
( 9 | 10 )

1. The above map depicts the NYP-45 mining claim, which is located in Section (s) 3, Township 4 N, Range 18 W, Gila and Salt River Base and Meridian, LA PAZ County, Arizona.

2. The type of corner and location monuments used are as follows: 2" x 2" WOODEN POSTS 4 FEET HIGH

3. The bearings and distances in degrees and feet between claim corners are as depicted on the map.

Form MCF100a  
Revised July 2005



**LOCATION NOTICE FOR PLACER MINING CLAIM**

NOTICE IS HEREBY GIVEN that the NYP-46  
 \_\_\_\_\_ placer mining claim has been located by  
Yasheng Group whose current mailing  
 address is 805 Veterans Blvd #228  
Redwood City, CA 94065

RECEIVED  
 BLM, AZ STATE OFFICE  
 2012 JUN 29 A 9:59  
 PHOENIX, ARIZONA  
 BLM  
 Date  
 Stamp

The general course of this claim is East-West and it is situated in  
LA Paz County, Arizona.

This claim is 1320 feet in length and 660 feet in width. This claim runs from the  
 location monument on which this location notice is posted approximately 660 feet in a SOUTH  
 direction to the SOUTH end line and 1320 feet in a EAST direction to the EAST end line.  
 This claim is marked by four monuments, one at each corner of the claim.

The location monument on which this notice is posted is situated within Section 3, Township  
4 N, Range 18 W, Gila Salt River Base and Meridian, Arizona. This claim encompasses  
 portions of the following legal subdivision(s) if located by legal subdivision or the following quarter section (s),  
 section (s), Township (s) and Range (s) SE 1/4, Sec 3, T 4 N  
R 18 W, Gila Salt River Base and Meridian, Arizona.

The locality of this claim with reference to some natural object or permanent monument and additional  
 information (if any) concerning its locality are as follows: North of  
Scorpion Mountain

DATED AND POSTED on the ground this 23<sup>rd</sup> day of May, 2012.  
 LOCATOR (s) Keith Jay

RECEIVED  
 BLM, AZ STATE OFFICE  
 2012 AUG -8 A 11:12  
 PHOENIX, AZ

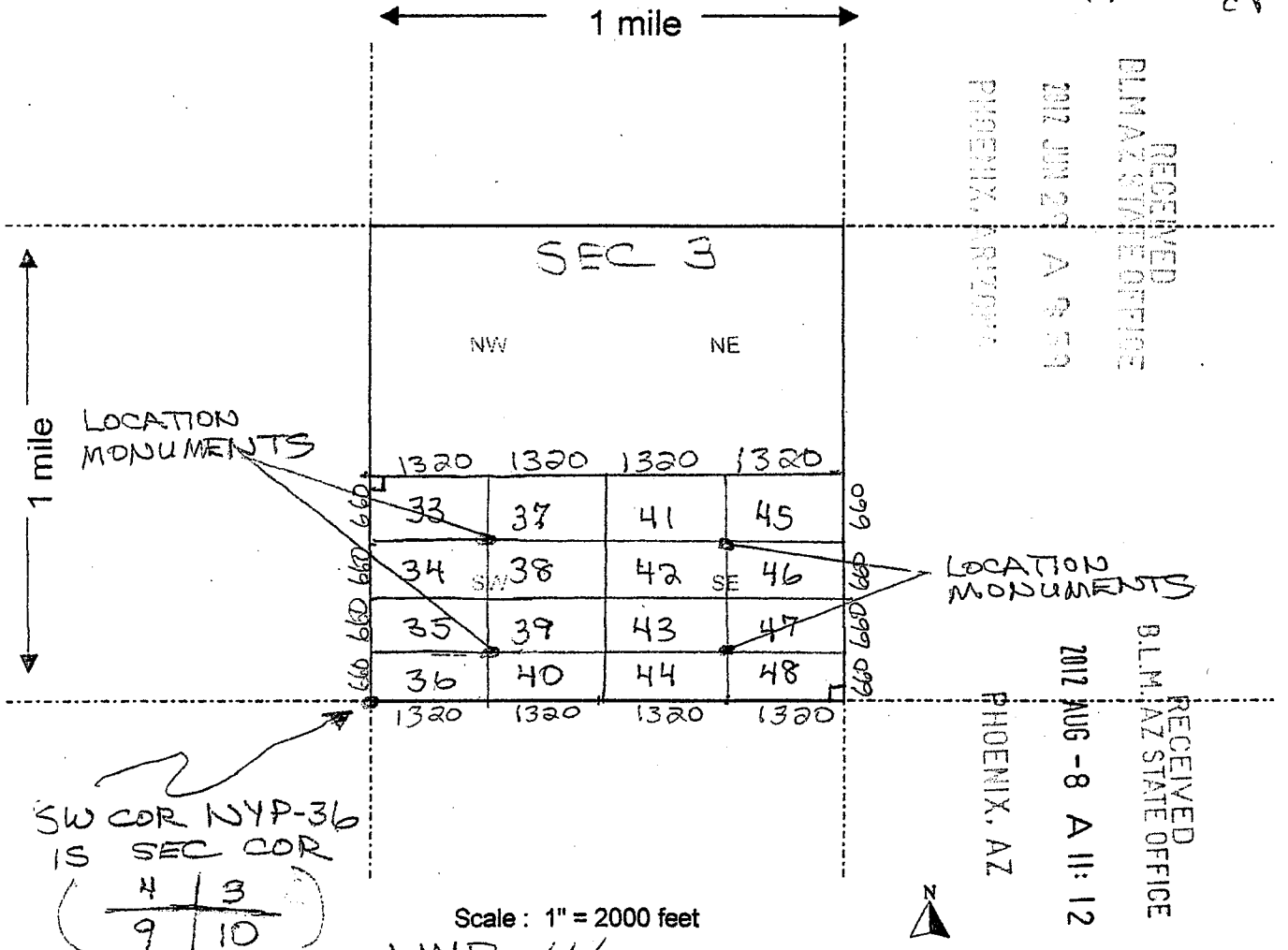
Form MCF102  
 Revised July 2005

AMC416409



**MINING CLAIM MAP**

Lode ( ) Placer



RECEIVED  
BLM/AZ STATE OFFICE  
2012 JUN 29 A 9:59  
PHOENIX, ARIZONA

RECEIVED  
BLM/AZ STATE OFFICE  
2012 AUG -8 A 11:12  
PHOENIX, AZ

AMC 415409

1. The above map depicts the NYP-46 mining claim, which is located in Section (s) 3, Township 4 N, Range 18 W, Gila and Salt River Base and Meridian, LA PAZ County, Arizona.

2. The type of corner and location monuments used are as follows: 2" x 2" WOODEN POSTS 4 FEET HIGH

3. The bearings and distances in degrees and feet between claim corners are as depicted on the map.

Form MCF100a  
Revised July 2005

**LOCATION NOTICE FOR PLACER MINING CLAIM**

NOTICE IS HEREBY GIVEN that the NYP-47  
\_\_\_\_\_ placer mining claim has been located by  
Yasheng Group whose current mailing  
address is 805 Veterans Blvd #228  
Redwood City, CA 94065

RECEIVED  
BLM AZ STATE OFFICE  
2012 JUN 29 A 9:59  
PHOENIX, ARIZONA  
BLM  
Date  
Stamp

The general course of this claim is East-West and it is situated in  
LA Paz County, Arizona.

This claim is 1320 feet in length and 660 feet in width. This claim runs from the  
location monument on which this location notice is posted approximately 660 feet in a NORTH  
direction to the NORTH end line and 1320 feet in a EAST direction to the EAST end line.  
This claim is marked by four monuments, one at each corner of the claim.

The location monument on which this notice is posted is situated within Section 3, Township  
4 N, Range 18 W, Gila Salt River Base and Meridian, Arizona. This claim encompasses  
portions of the following legal subdivision(s) if located by legal subdivision or the following quarter section (s),  
section (s), Township (s) and Range (s) SE 1/4, Sec 3, T4N  
R18 W, Gila Salt River Base and Meridian, Arizona.

The locality of this claim with reference to some natural object or permanent monument and additional  
information (if any) concerning its locality are as follows: North of  
Scaapan Mountain

DATED AND POSTED on the ground this 23<sup>rd</sup> day of May, 2012.  
LOCATOR (s) Keith Jay

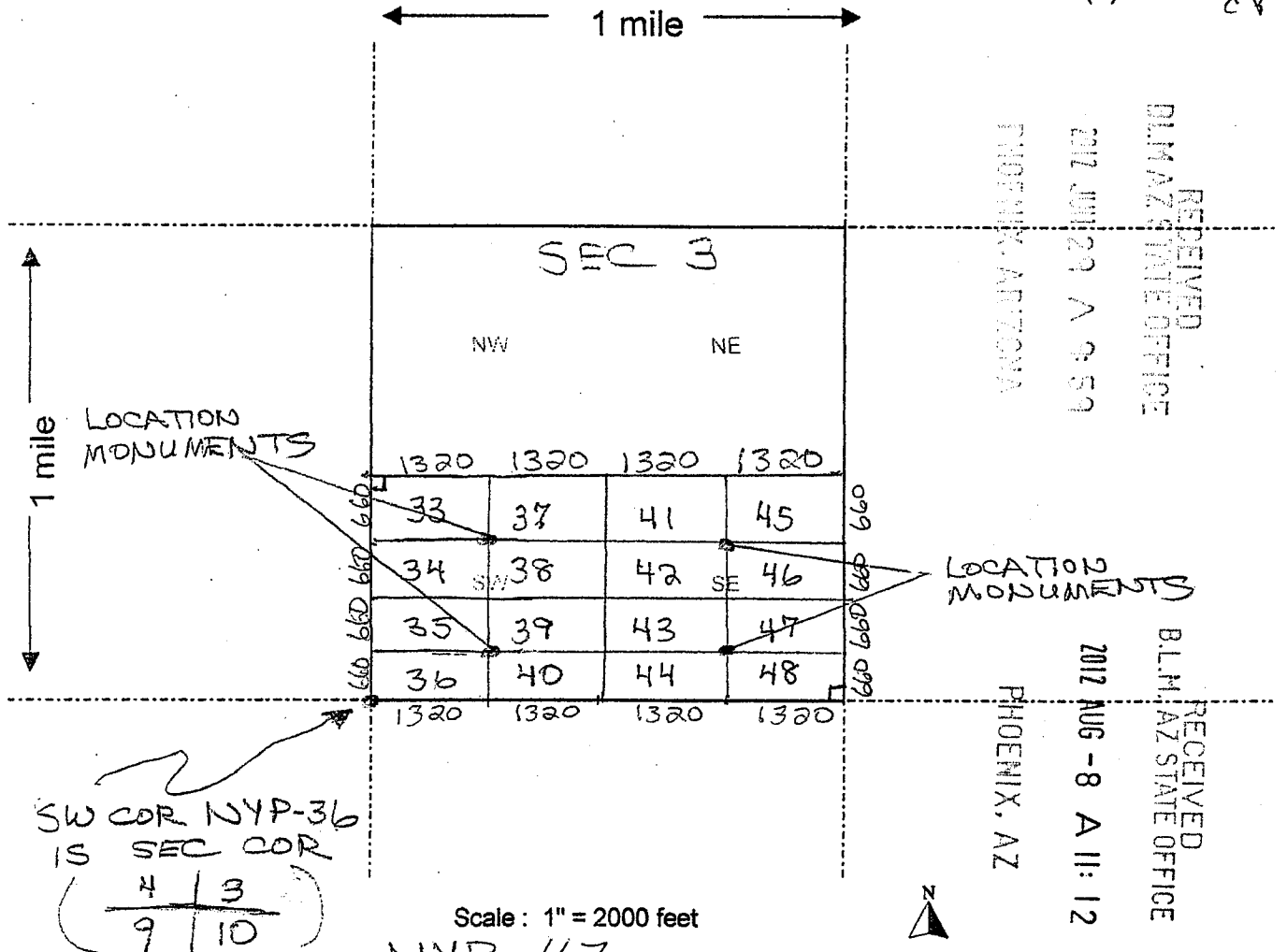
RECEIVED  
BLM AZ STATE OFFICE  
2012 AUG -8 A 11:12  
PHOENIX, AZ

Form MCF102  
Revised July 2005

AMC416410

**MINING CLAIM MAP**

Lode ( ) Placer



1. The above map depicts the NYP-47 mining claim, which is located in Section (s) 3, Township 4 N, Range 18 W, Gila and Salt River Base and Meridian, LA PAZ County, Arizona.

2. The type of corner and location monuments used are as follows: 2" x 2" WOODEN POSTS 4 FEET HIGH

3. The bearings and distances in degrees and feet between claim corners are as depicted on the map.

Form MCF100a  
Revised July 2005

LOCATION NOTICE FOR PLACER MINING CLAIM

NOTICE IS HEREBY GIVEN that the NYP-48

\_\_\_\_\_ placer mining claim has been located by

Yasheng Group whose current mailing  
address is 805 Veterans Blvd #228  
Redwood City CA 94065

BLM  
Date  
Stamp  
2012 JUN 29 A 9:59  
PHOENIX, ARIZONA

RECEIVED  
BLM, AZ STATE OFFICE

The general course of this claim is East-West and it is situated in  
LA Paz County, Arizona.

This claim is 1320 feet in length and 660 feet in width. This claim runs from the  
location monument on which this location notice is posted approximately 660 feet in a SOUTH  
direction to the SOUTH end line and 1320 feet in a EAST direction to the EAST end line.

This claim is marked by four monuments, one at each corner of the claim.

The location monument on which this notice is posted is situated within Section 3, Township  
4 N, Range 18 W, Gila Salt River Base and Meridian, Arizona. This claim encompasses

portions of the following legal subdivision(s) if located by legal subdivision or the following quarter section (s),  
section (s), Township (s) and Range (s) SE 1/4, Sec 3, T 4 N  
R 18 W, Gila Salt River Base and Meridian, Arizona.

The locality of this claim with reference to some natural object or permanent monument and additional  
information (if any) concerning its locality are as follows: North of  
Scaapan Mountain

DATED AND POSTED on the ground this 23<sup>rd</sup> day of May, 2012.

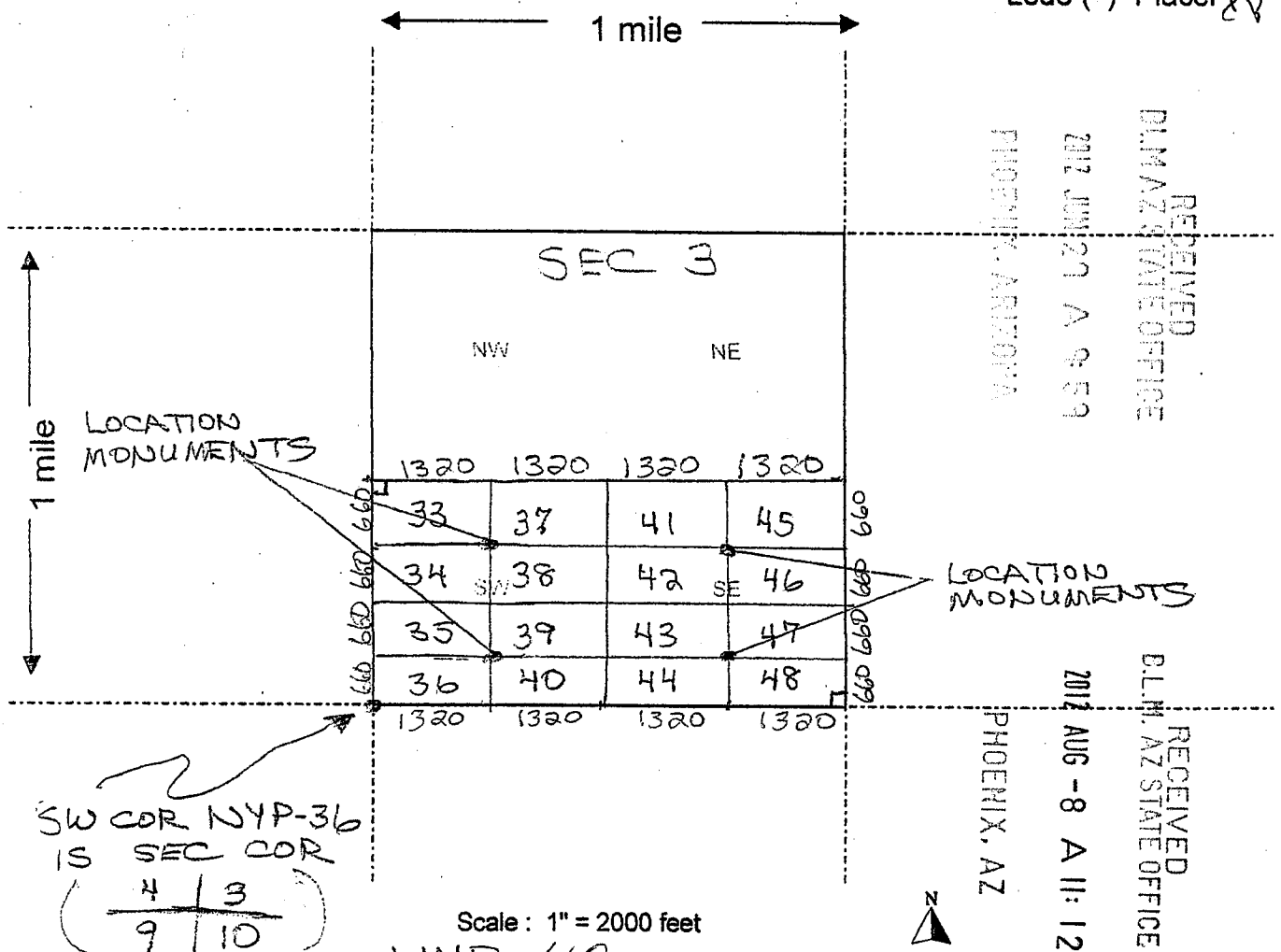
LOCATOR (s) Keith Jay

RECEIVED  
BLM, AZ STATE OFFICE  
2012 AUG -8 A 11:12  
PHOENIX, AZ

AMC416411

**MINING CLAIM MAP**

Lode ( ) Placer



- The above map depicts the NYP-48 mining claim, which is located in Section (s) 3, Township 4 N, Range 18 W, Gila and Salt River Base and Meridian, LA PAZ County, Arizona.
- The type of corner and location monuments used are as follows: 2" x 2" WOODEN POSTS 4 FEET HIGH
- The bearings and distances in degrees and feet between claim corners are as depicted on the map.

Form MCF100a  
Revised July 2005

**1 From**  
 Date 8-2-2012 Sender's FedEx Account Number 1189 58 950  
 Sender's Name YASHENG GROUP Phone 650 363-8345  
 Company \_\_\_\_\_  
 Address 805 VETERANS BLVD SUITE 228 Dept./Floor/Suite/Room \_\_\_\_\_  
 City REDWOOD CITY State CA ZIP 94063

**2 Your Internal Billing Reference**

**3 Recipient's Name** BUREAU OF LAND MANAGEMENT Phone 620 363-8345

Company \_\_\_\_\_

Address ONE NORTH CENTRAL AVE **01**  **HOLD Weekday**  
 We cannot deliver to P.O. boxes or P.O. ZIP codes. Dept./Floor/Suite/Room \_\_\_\_\_  
 REQUIRED. NOT available for FedEx First Overnight.

Address SUITE 800 **31**  **HOLD Saturday**  
 Use this line for the HOLD location address or for continuation of your shipping address.  
 REQUIRED. Available ONLY for FedEx Priority Overnight and FedEx 2Day to select locations.

City PHOENIX State AZ ZIP 85004-4437



8768 2776 5766

**4 Express Package Service** \* To most locations.  
 NOTE: Service order has changed. Please select carefully.

Next Business Day		2 or 3 Business Days	
<b>06</b> <input type="checkbox"/>	<b>FedEx First Overnight</b> Earliest next business morning delivery to select locations. Friday shipments will be delivered on Monday unless SATURDAY Delivery is selected.	<b>49</b> <input type="checkbox"/>	<b>NEW FedEx 2Day A.M.</b> Second business morning.* Saturday Delivery NOT available.
<b>01</b> <input type="checkbox"/>	<b>FedEx Priority Overnight</b> Next business morning.* Friday shipments will be delivered on Monday unless SATURDAY Delivery is selected.	<b>03</b> <input type="checkbox"/>	<b>FedEx 2Day</b> Second business afternoon.* Thursday shipments will be delivered on Monday unless SATURDAY Delivery is selected.
<b>05</b> <input type="checkbox"/>	<b>FedEx Standard Overnight</b> Next business afternoon.* Saturday Delivery NOT available.	<b>20</b> <input checked="" type="checkbox"/>	<b>FedEx Express Saver</b> Third business day.* Saturday Delivery NOT available.

**5 Packaging** \*Declared value limit \$500.

**06**  FedEx Envelope\* **02**  FedEx Pak\* **03**  FedEx Box **04**  FedEx Tube **01**  Other

**6 Special Handling and Delivery Signature Options**

**03**  **SATURDAY DELIVERY**

**No Signature Required** Package may be left without obtaining a signature for delivery. **10**  **Direct Signature** Someone at recipient's address may sign for delivery. **34**  **Indirect Signature** If no one is available at recipient's address, someone at a neighboring address may sign for delivery. For residential deliveries only. **Fee applies.**

**Does this shipment contain dangerous goods?**

**No** **04**  **Yes** As per attached Shipper's Declaration.  **Yes** Shipper's Declaration not required. **06**  **Dry Ice** Dry ice, 9, UN 1845 \_\_\_\_\_ x \_\_\_\_\_ kg  
 **Cargo Aircraft Only**

**7 Payment Bill to:**

**1**  **Sender** Acct. No. in Section 1 will be billed. **2**  **Recipient** **3**  **Third Party** **4**  **Credit Card** **5**  **Cash/Check**

Total Packages 1 Total Weight 2 lbs. \_\_\_\_\_  
 Credit Card Auth. \_\_\_\_\_

Our liability is limited to \$100 unless you declare a higher value. See the current FedEx Service Guide for details.

612

FedEx Tracking Number

8768 2776 5766

Form ID No.

0200 4.0

Recipient's Copy

**1 From**  
 Date 8-2-2012  
 Sender's Name YASHENG GROUP Phone 650 363-8345  
 Company  
 Address 805 VETERANT BLVD SUITE 228  
 City REDWOOD CITY State CA ZIP 94063

**2 Your Internal Billing Reference**

**3**  
 Recipient's Name BUREAU OF LAND MANAGEMENT Phone 760 363 8345  
 Company

Address ONE NORTH CENTRAL AVE  
 We cannot deliver to P.O. boxes or P.O. ZIP codes.  
 Address SUITE 800  
 Use this line for the HOLD location address or for continuation of your shipping address.  
 City PHOENIX State AZ ZIP 85004-4437

**HOLD Weekday**  
 FedEx location address REQUIRED. NOT available for FedEx First Overnight.

**HOLD Saturday**  
 FedEx location address REQUIRED. Available ONLY for FedEx Priority Overnight and FedEx 2Day to select locations.



8768 2776 5766

**4 Express Package Service** \* To most locations.  
 NOTE: Service order has changed. Please select carefully.

Packages up to 150 lbs.  
 For packages over 150 lbs., use the new FedEx Express Freight US Airbill.

**Next Business Day**  
 FedEx First Overnight  
 FedEx Priority Overnight  
 FedEx Standard Overnight

**2 or 3 Business Days**  
 NEW FedEx 2Day A.M.  
 FedEx 2Day  
 FedEx Express Saver

**5 Packaging** \* Declared value limit \$500.

FedEx Envelope\*  FedEx Pak\*  FedEx Box  FedEx Tube  Other

**6 Special Handling and Delivery Signature Options**

SATURDAY Delivery  
 No Signature Required  
 Direct Signature  
 Indirect Signature

**Does this shipment contain dangerous goods?**

One box must be checked.  
 No  Yes  Yes  
 Dry Ice  Cargo Aircraft Only

**7 Payment Bill to:**

Enter FedEx Acct. No. or Credit Card No. below.  
 Sender  Recipient  Third Party  Credit Card  Cash/Check

Total Packages 1 Total Weight 2 lbs. Total Declared Value \$ 100.00  
 Credit Card Auth.

\*Our liability is limited to \$100 unless you declare a higher value. See the current FedEx Service Guide for details.

612

# Terms And Conditions Summary

For the current FedEx Service Guide, which contains the complete Terms and Conditions, go to [fedex.com](http://fedex.com).

**Definitions** On this Airbill, "we," "our," "us," and "FedEx" refer to Federal Express Corporation, its employees, and agents. "You" and "your" refer to the sender, its employees, and agents.

**Agreement To Terms** By giving us your package to deliver, you agree to all the terms on this Airbill and in the current FedEx Service Guide, which is available at [fedex.com](http://fedex.com) or at a FedEx location. You also agree to those terms on behalf of any third party with an interest in the package. If there is a conflict between the current FedEx Service Guide and this Airbill, the current FedEx Service Guide will control. No one is authorized to change the terms of our Agreement.

## Responsibility For Packaging And Completing Airbill

You are responsible for adequately packaging your goods and properly filling out this Airbill. If you omit the number of packages and/or weight per package, our billing will be based on our best estimate of the number of packages we received and/or an estimated "default" weight per package as determined by us.

**Responsibility For Payment** Even if you give us different payment instructions, you will always be primarily responsible for all delivery costs, as well as any cost we incur in either returning your package to you or warehousing it pending disposition.

## Limitations On Our Liability And Liabilities Not Assumed

- Unless a higher value is declared and paid for, our liability for each package is limited to US\$100. You may pay an additional charge for each additional US\$100 of declared value. The declared value does not constitute, nor do we provide, cargo liability insurance.
- In any event, we will not be liable for any damage, whether direct, incidental, special, or consequential, in excess of the declared value of a shipment, whether or not FedEx had knowledge that such damages might be incurred, including but not limited to loss of income or profits.

## • We won't be liable:

- for your acts or omissions, including but not limited to improper or insufficient packing, securing, marking, or addressing, or those of the recipient or anyone else with an interest in the package.
- if you or the recipient violates any of the terms of our Agreement.
- for loss of or damage to shipments of prohibited items.
- for loss, damage, or delay caused by events we cannot control, including but not limited to acts of God, perils of the air, weather conditions, acts of public enemies, war, strikes, civil commotions, or acts of public authorities with actual or apparent authority.

## Declared Value Limits

- The maximum declared value allowed for a FedEx Envelope or FedEx Pak shipment is US\$500.
- For other shipments, the maximum declared value allowed is US\$50,000 per package, unless your package contains items of extraordinary value, in which case the maximum declared value allowed is US\$1,000 per package.
- Items of extraordinary value include shipments containing such items as artwork, jewelry, furs, precious metals, negotiable instruments, and other items listed in the current FedEx Service Guide.
- You may send more than one package on this Airbill and fill in the total declared value for all packages, not to exceed the US\$500, US\$1,000, or US\$50,000 per package limit described above. (Example: 5 packages can have a total declared value of up to US\$250,000.) In that case, our liability is limited to the actual value of the package(s) lost or damaged, but may not exceed the maximum allowable declared value(s) or the total declared value, whichever is less. You are responsible for proving the actual loss or damage.

**Filing A Claim** YOU MUST MAKE ALL CLAIMS IN WRITING or online at [fedex.com](http://fedex.com) and notify us of your claim within strict time limits set out in the current FedEx Service Guide.

You may call our Customer Service department at 1.800.GoFedEx 1.800.463.3339 to report a claim; however, you must still file a timely written claim. We aren't obligated to act on any claim until you have paid all transportation charges, and you may not deduct the amount of your claim from those charges.

If the recipient accepts your package without noting any damage on the delivery record, we will assume the package was delivered in good condition. For us to process your claim, you must make the original shipping cartons and packing available for inspection.

**Right To Inspect** We may, at our option, open and view your packages before or after you give them to us to deliver.

**Right Of Rejection** We reserve the right to reject a shipment when such shipment would be likely to cause delay or damage to other shipments, equipment, or personnel; or if the shipment is prohibited by law; or if the shipment would violate any terms of our Airbill or the current FedEx Service Guide.

**C.O.D. Services** C.O.D. SERVICE IS NOT AVAILABLE WITH THIS AIRBILL. If C.O.D. Service is required, please use a FedEx C.O.D. Airbill.

**Air Transportation Tax Included** A federal excise tax when required by the Internal Revenue Code on the air transportation portion of this service, if any, is paid by us.

**Money-Back Guarantee** In the event of untimely delivery, FedEx will, at your request and with some limitations, refund or credit all transportation charges. See the current FedEx Service Guide for more information.



**FedEx** Express **NEW Package US Airbill**

FedEx Tracking Number

8768 2776 5766

0200

Form ID No.

FedEx Retrieval Copy

**1 From**  
 Date 8-2-2012 Sender's FedEx Account Number 1189 58 950  
 Sender's Name YASHENG GROUP Phone 650 363-8345  
 Company \_\_\_\_\_  
 Address 805 VETERANS BLVD SUITE 228 Dept./Floor/Suite/Room \_\_\_\_\_  
 City REDWOOD CITY State CA ZIP 94063

**2 Your Internal Billing Reference**

**3 To**  
 Recipient's Name BUREAU OF LAND MANAGEMENT Phone 650 363-8345  
 Company \_\_\_\_\_  
 Address ONE NORTH CENTRAL AVE Dept./Floor/Suite/Room \_\_\_\_\_  
 We cannot deliver to P.O. boxes or P.O. ZIP codes.  
 Address SUITE 800  
 Use this line for the HOLD location address or for continuation of your shipping address.  
 City PHOENIX State AZ ZIP 85004-4427

**HOLD Weekday**  
 FedEx location address REQUIRED. NOT available for FedEx First Overnight.  
 **HOLD Saturday**  
 FedEx location address REQUIRED. Available ONLY for FedEx Priority Overnight and FedEx 2Day to select locations.

**4 Express Package Service** \* To most locations. Packages up to 150 lbs. For packages over 150 lbs., use the new FedEx Express Freight US Airbill.  
 NOTE: Service order has changed. Please select carefully.

Next Business Day	2 or 3 Business Days
<input type="checkbox"/> <b>06 FedEx First Overnight</b> Earliest next business morning delivery to select locations. Friday shipments will be delivered on Monday unless SATURDAY Delivery is selected.	<input type="checkbox"/> <b>49 NEW FedEx 2Day A.M.</b> Second business morning.* Saturday Delivery NOT available.
<input type="checkbox"/> <b>01 FedEx Priority Overnight</b> Next business morning.* Friday shipments will be delivered on Monday unless SATURDAY Delivery is selected.	<input type="checkbox"/> <b>03 FedEx 2Day</b> Second business afternoon.* Thursday shipments will be delivered on Monday unless SATURDAY Delivery is selected.
<input type="checkbox"/> <b>05 FedEx Standard Overnight</b> Next business afternoon.* Saturday Delivery NOT available.	<input checked="" type="checkbox"/> <b>20 FedEx Express Saver</b> Third business day.* Saturday Delivery NOT available.

**5 Packaging** \* Declared value limit \$500.

FedEx Envelope\*    **02 FedEx Pak\***    FedEx Box    FedEx Tube    Other

**6 Special Handling and Delivery Signature Options**  
 **03 SATURDAY DELIVERY**

**No Signature Required**  
 Package may be left without obtaining a signature for delivery.

**10 Direct Signature**  
 Someone at recipient's address may sign for delivery. Fee applies.

**34 Indirect Signature**  
 If no one is available at recipient's address, someone at a neighboring address may sign for delivery. For residential deliveries only. Fee applies.

**Does this shipment contain dangerous goods?**  
 One box must be checked.  
 **No 04**    **Yes** As per attached Shipper's Declaration.    **Yes** Shipper's Declaration    **06 Dry Ice** Dry Ice, 3, UN 1845 \_\_\_\_\_ x \_\_\_\_\_ kg  
 Dangerous goods (including dry ice) cannot be shipped in FedEx packaging or placed in a FedEx Express Drop Box.    Cargo Aircraft Only

**7 Payment Bill to:**

Enter FedEx Acct. No. or Credit Card No. below.   Obtain recip. Acct. No.

**1 Sender** Acct. No. in Section 1 will be billed.    **2 Recipient**    **3 Third Party**    **4 Credit Card**    **5 Cash/Check**

Total Packages 1   Total Weight 2 lbs.   Credit Card Auth. \_\_\_\_\_

\*Our liability is limited to \$100 unless you declare a higher value. See the current FedEx Service Guide for details.

612

fedex.com 1.800.GoFedEx 1.800.463.3339

fedex.com 1.800.GoFedEx 1.800.463.3339



8768 2776 5766

SHIP DATE: 02AUG12  
SHIP TO: 4  
FCM: 097 OF FC1302  
DTMS: 0X0x0 IN  
BILL SENDER

ORIGIN ID: P00A (650) 363-8345  
YASHENG GROUP  
805 VETERANS BLVD  
REDWOOD CITY, CA 940631734  
UNITED STATES US

BUREAU OF LAND MANAGEMENT  
ONE NORTH CENTRAL AVE  
SUITE 800  
PHOENIX AZ 85004

REF:

(650) 363-8345

DEPT. INV. PBT.



TUE - 07 AUG  
EXPRESS SAV

TRK# 8768 2776 5766

SA ZSYA

850  
AZ-US P



FZ  
RT  
275  
2  
B  
5766  
08 01

fedex.com 1800.GoFedEx 1800.463.3339

1 SENDER'S INFORMATION

Sender's Name YASHENG GROUP Phone 650 363-8345

Company \_\_\_\_\_

Address 805 VETERANS BLVD SUITE 228 Dept./Floor/Suite/Room \_\_\_\_\_

City REDWOOD CITY State CA ZIP 94063

2 YOUR INTERNAL BILLING REFERENCE

3 TO RECIPIENT'S INFORMATION

Recipient's Name BUREAU OF LAND MANAGEMENT Phone 650 363-8345

Company \_\_\_\_\_

Address ONE NORTH CENTRAL AVE Dept./Floor/Suite/Room \_\_\_\_\_

SUITE 800

Address \_\_\_\_\_

Use this line for the HOLD location address or for continuation of your shipping address.

City PHOENIX State AZ ZIP 85004-4437



8768 2776 5766

press® Shipments Only

to be compatible with the container and packed securely. For terms, conditions and our limits of liability, refer to the applicable shipping document, the current FedEx Service Guide or FedEx Conditions of Sale.

6 5766

0200

FedEx Retrieval Copy

4 Express Package Service \*To most locations. NOTE: Service order has changed. Please select carefully.

Next Business Day

06  FedEx First Overnight  
Earliest next business morning delivery to select locations. Friday shipments will be delivered on Monday unless SATURDAY Delivery is selected.

01  FedEx Priority Overnight  
Next business morning\*. Friday shipments will be delivered on Monday unless SATURDAY Delivery is selected.

05  FedEx Standard Overnight  
Next business afternoon\*. Saturday Delivery NOT available.

2 or 3 Business Days

49  NEW FedEx 2Day A.M.  
Second business morning\*. Saturday Delivery NOT available.

03  FedEx 2Day  
Second business afternoon\*. Thursday shipments will be delivered on Monday unless SATURDAY Delivery is selected.

20  FedEx Express Saver  
Third business day\*. Saturday Delivery NOT available.

5 Packaging \*Declared value limit \$500.

06  FedEx Envelope\* 02  FedEx Pak\* 03  FedEx Box 04  FedEx Tube 01  Other

6 Special Handling and Delivery Signature Options

03  SATURDAY DELIVERY

No Signature Required  
Package may be left without obtaining a signature for delivery.

10  Direct Signature  
Someone at recipient's address may sign for delivery. Fee applies.

34  Indirect Signature  
If no one is available at recipient's address, someone at a neighboring address may sign for delivery. For residential deliveries only. Fee applies.

Does this shipment contain dangerous goods?  
One box must be checked.

No 04  Yes  
As per attached Shipper's Declaration.

Yes  
Shipper's Declaration not required.

06  Dry Ice  
By Air, 9, 10, 11, 12

Cargo Aircraft Only

Dangerous goods (including dry ice) cannot be shipped in FedEx packaging or placed in a FedEx Express Drop Box.

7 Payment Bill to:

Enter FedEx Acct. No. or Credit Card No. below. Obtain recip. Acct. No.

1  Sender (Acct. No. in Section 7 of this label) 2  Recipient 3  Third Party 4  Credit Card 5  Cash/Check

Total Packages 1 Total Weight 2 lbs.

\*Our liability is limited to \$100 unless you declare a higher value. See the current FedEx Service Guide for details.

fedex.com 1800.GoFedEx 1800.463.3339

612



YASHENG GROUP  
805 VETERANS BLVD # 228  
REDWOOD CITY,  
CA 94063


BUREAU OF LAND MANAGEMENT  
ONE NORTH CENTRAL AVE. SUITE 800  
PHOENIX . AZ 85004-4427

SHIP DATE: 02AUG12  
WEIGHT: 1.4 LB  
EPAO: /OFFFC1302  
DIM: 0x0x0 IN  
BILL SENDER

ORIGIN ID: P80A (850) 363-8345  
YASHENG GROUP  
805 VETERANS BLVD  
REDWOOD CITY, CA 940631734  
UNITED STATES US

BUREAU OF LAND MANAGEMENT  
ONE NORTH CENTRAL AVE  
SUITE 800  
PHOENIX AZ 85004

REF: (850) 363-8345



TUE - 07 AUG  
EXPRESS SAV

850  
AZ-US  
P

TRK# 8768 2776 5766

SA ZSYA



FZ  
RT  
275  
2  
B  
5766  
0807

fedex.com 1.800.GoFedEx 1.800.463.3339

1 Sender's Name YASHENG GROUP Phone 650 363-8345

Company \_\_\_\_\_

Address 805 VETERANS BLVD SUITE 228 Dept./Floor/Suite/Room \_\_\_\_\_

City REDWOOD CITY State CA ZIP 94063

2 Your Internal Billing Reference \_\_\_\_\_

3 To Recipient's Name BUREAU OF LAND MANAGEMENT Phone 650 363-8345

Company \_\_\_\_\_

Address ONE NORTH CENTRAL AVE 01  HOLD Weekday  
We cannot deliver to P.O. boxes or P.O. ZIP codes. Dept./Floor/Suite/Room \_\_\_\_\_  
REQUIRED. NOT available for  
FedEx First Overnight.

Address SUITE 800 31  HOLD Saturday  
FedEx location address  
REQUIRED. Available ONLY for  
FedEx Priority Overnight and  
FedEx 2Day to select locations.

City PHOENIX State AZ ZIP 85004-4423



8768 2776 5766

press® Shipments Only

be compatible with the container and packed securely for  
and conditions and our limits of liability, refer to the applicable  
shipping document, the current FedEx Service Guide or Conditions

6 5766 0200 Form 41-0 FedEx Retrieval Copy

4 Express Package Service \*To most locations.  
NOTE: Service order has changed. Please select carefully.

- Next Business Day
- 06  FedEx First Overnight  
Earliest next business morning delivery to select locations. Friday shipments will be delivered on Monday unless SATURDAY Delivery is selected.
  - 01  FedEx Priority Overnight  
Next business morning. \* Friday shipments will be delivered on Monday unless SATURDAY Delivery is selected.
  - 05  FedEx Standard Overnight  
Next business afternoon. \* Saturday Delivery NOT available.
- 2 or 3 Business Days
- 49  NEW FedEx 2Day A.M.  
Second business morning. \* Saturday Delivery NOT available.
  - 03  FedEx 2Day  
Second business afternoon. \* Thursday shipments will be delivered on Monday unless SATURDAY Delivery is selected.
  - 20  FedEx Express Saver  
Next business day. \* Saturday Delivery NOT available.

5 Packaging \*Declared value limit \$500.  
06  FedEx Envelope\* 02  FedEx Pak\* 03  FedEx Box 04  FedEx Tube 01  Other

6 Special Handling and Delivery Signature Options  
03  SATURDAY DELIVERY

- No Signature Required  
Package may be left without obtaining a signature for delivery.
- 10  Direct Signature  
Someone at recipient's address may sign for delivery. Fee applies.
- 34  Indirect Signature  
If no one is available at recipient's address, someone at a neighboring address may sign for delivery. For residential deliveries only. Fee applies.

Does this shipment contain dangerous goods?  
One box must be checked.

No 04  Yes  
As per recipient's Shipper's Declaration.

Yes  
Shipper's Declaration not required.

06  Dry Ice  
Dry Ice 6 UN 1845 \_\_\_\_\_ kg

Dangerous goods (including dry ice) cannot be shipped in FedEx packaging or placed in a FedEx Express Drop Box.  Cargo Aircraft Only

7 Payment Bill to: Enter FedEx Acct. No. or Credit Card No. below. Obtain recip. Acct. No.

- 1  Sender Acct. No. in Section 7 of this bill. 2  Recipient 3  Third Party 4  Credit Card 5  Cash/Check

Total Packages 1 Total Weight 2 lbs. \_\_\_\_\_ Credit Card Auth. \_\_\_\_\_

\*Your liability is limited to \$100 unless you declare a higher value. See the current FedEx Service Guide for details.

612



YASHENG GROUP  
805 VETERANS BLVD # 228  
REDWOOD CITY,  
CA 94063

BUREAU OF LAND MANAGEMENT  
ONE NORTH CENTRAL AVE. SUITE 800  
PHOENIX . AZ 85004-4427

**FedEx** Express **NEW Package US Airbill**

FedEx Tracking Number

8768 2776 5766

0200 Form ID No. 4-0

FedEx Retrieval Copy

**1 From**

Date 8-2-2012 Sender's FedEx Account Number 1189 58 950

Sender's Name YASHENG GROUP Phone 650 363-8345

Company \_\_\_\_\_

Address 805 VETERANS BLVD SUITE 228  
Dept./Floor/Suite/Room \_\_\_\_\_

City REDWOOD CITY State CA ZIP 94063

**2 Your Internal Billing Reference**

**3 To**

Recipient's Name BUREAU OF LAND MANAGEMENT Phone 650 363-8345

Company \_\_\_\_\_

Address ONE NORTH CENTRAL AVE  
We cannot deliver to P.O. boxes or P.O. ZIP codes. Dept./Floor/Suite/Room \_\_\_\_\_

Address SUITE 800  
Use this line for the HOLD location address or for continuation of your shipping address.

City PHOENIX State AZ ZIP 85004-442

**01**  **HOLD Weekday**  
FedEx location address  
REQUIRED. NOT available for  
FedEx First Overnight.

**31**  **HOLD Saturday**  
FedEx location address  
REQUIRED. Available ONLY for  
FedEx Priority Overnight and  
FedEx 2Day to select locations.

**4 Express Package Service** \* To most locations.  
NOTE: Service order has changed. Please select carefully. Packages up to 150 lbs.  
For packages over 150 lbs. use the new  
FedEx Express Freight US Airbill.

**Next Business Day**

**06**  **FedEx First Overnight**  
Earliest next business morning delivery to select locations. Friday shipments will be delivered on Monday unless SATURDAY Delivery is selected.

**01**  **FedEx Priority Overnight**  
Next business morning.\* Friday shipments will be delivered on Monday unless SATURDAY Delivery is selected.

**05**  **FedEx Standard Overnight**  
Next business afternoon.\* Saturday Delivery NOT available.

**2 or 3 Business Days**

**49**  **NEW FedEx 2Day A.M.**  
Second business morning.\* Saturday Delivery NOT available.

**03**  **FedEx 2Day**  
Second business afternoon.\* Thursday shipments will be delivered on Monday unless SATURDAY Delivery is selected.

**20**  **FedEx Express Saver**  
Third business day.\* Saturday Delivery NOT available.

**5 Packaging** \* Declared value limit \$500.

**06**  FedEx Envelope\* **02**  **FedEx Pak\*** **03**  FedEx Box **04**  FedEx Tube **01**  Other

**6 Special Handling and Delivery Signature Options**

**03**  **SATURDAY DELIVERY**

**No Signature Required**  
Package may be left without obtaining a signature for delivery.

**10**  **Direct Signature**  
Someone at recipient's address may sign for delivery. Fee applies.

**34**  **Indirect Signature**  
If no one is available at recipient's address, someone at a neighboring address may sign for delivery. For residential deliveries only. Fee applies.

**Does this shipment contain dangerous goods?**

One box must be checked.

**No 04**  **Yes**  
As per attached Shipper's Declaration.

**Yes**  
Shipper's Declaration not required.

**06**  **Dry Ice**, 5 UN 1845 \_\_\_\_\_ x \_\_\_\_\_ kg

**Cargo Aircraft Only**

Dangerous goods (including dry ice) cannot be shipped in FedEx packaging or placed in a FedEx Express Drop Box.

**7. Payment Bill to:**

Enter FedEx Acct. No. or Credit Card No. below. Obtain recip. Acct. No.

**1**  **Sender** Acct. No. in Section 1 will be billed. **2**  **Recipient** **3**  **Third Party** **4**  **Credit Card** **5**  **Cash/Check**

Total Packages 1 Total Weight 2 lbs. Credit Card Auth. 612

fedex.com 1.800.GoFedEx 1.800.463.3339

fedex.com 1.800.GoFedEx 1.800.463.3339



8768 2776 5766

**United States Department of the Interior**  
**Bureau of Land Management**  
 LANDS/RECREATION & PLANNING  
 ONE N CENTRAL AVE  
 PHOENIX, AZ 85004 -2203  
 Phone: 602-417-9200

Receipt

No: 2625528

<b>Transaction #:</b> 2705937	
<b>Date of Transaction:</b> 08/08/2012	
CUSTOMER:	
YASHENG GROUP 805 VETERANS BLVD STE 228 REDWOOD CITY, CA 94063-1736 US	

LINE #	QTY	DESCRIPTION	REMARKS	UNIT PRICE	TOTAL
1	1.00	LOCATABLE MINERALS / MINING CLAIMS-NOT NEW-UNADJUD, ONE AUTH NO. ONLY / MINING CLAIM MONEY RECEIVED <b>CASES: AMC416364/\$6720.00</b>	MAINT FEE PYMNT (48) 2013	- n/a -	6720.00
<b>TOTAL:</b>					<b>\$6,720.00</b>

PAYMENT INFORMATION			
1	AMOUNT:	6720.00	POSTMARKED: 08/02/2012
	TYPE:	CHECK	RECEIVED: 08/08/2012
	CHECK NO:	3531	
	NAME:	YASHENG GROUP INC 805 VETERANS BLVD STE 228 REDWOOD CITY CA 94063-1736 US	

REMARKS

This receipt was generated by the automated BLM Collections and Billing System and is a paper representation of a portion of the official electronic record contained therein.



**LOCATION NOTICE FOR PLACER MINING CLAIM**

NOTICE IS HEREBY GIVEN that the NVP-1  
 \_\_\_\_\_ placer mining claim has been located by  
YASHENG GROUP whose current mailing  
 address is 805 VETERANS BLVD #208  
REDWOOD CITY, CA 94065

RECEIVED  
 BLM AZ STATE OFFICE  
 2012 JUN 29 A 9:51  
 PHOENIX, ARIZONA  
 BLM  
 Date  
 Stamp

The general course of this claim is EAST-WEST and it is situated in  
LA PAZ County, Arizona.

This claim is 1320 feet in length and 660 feet in width. This claim runs from the  
 location monument on which this location notice is posted approximately 660 feet in a NORTH  
 direction to the NORTH end line and 1320 feet in a WEST direction to the WEST end line.

This claim is marked by four monuments, one at each corner of the claim.

The location monument on which this notice is posted is situated within Section 4, Township  
4 N, Range 18 W, Gila Salt River Base and Meridian, Arizona. This claim encompasses  
 portions of the following legal subdivision(s) if located by legal subdivision or the following quarter section (s),  
 section (s), Township (s) and Range (s) NW 1/4, SEC 4, T4N,  
R 18 W, Gila Salt River Base and Meridian, Arizona.

The locality of this claim with reference to some natural object or permanent monument and additional  
 information (if any) concerning its locality are as follows: NORTH OF  
SCADOAN MOUNTAIN

DATED AND POSTED on the ground this 9th day of MAY, 2012

LOCATOR (s) Keith Jay (AGENT)

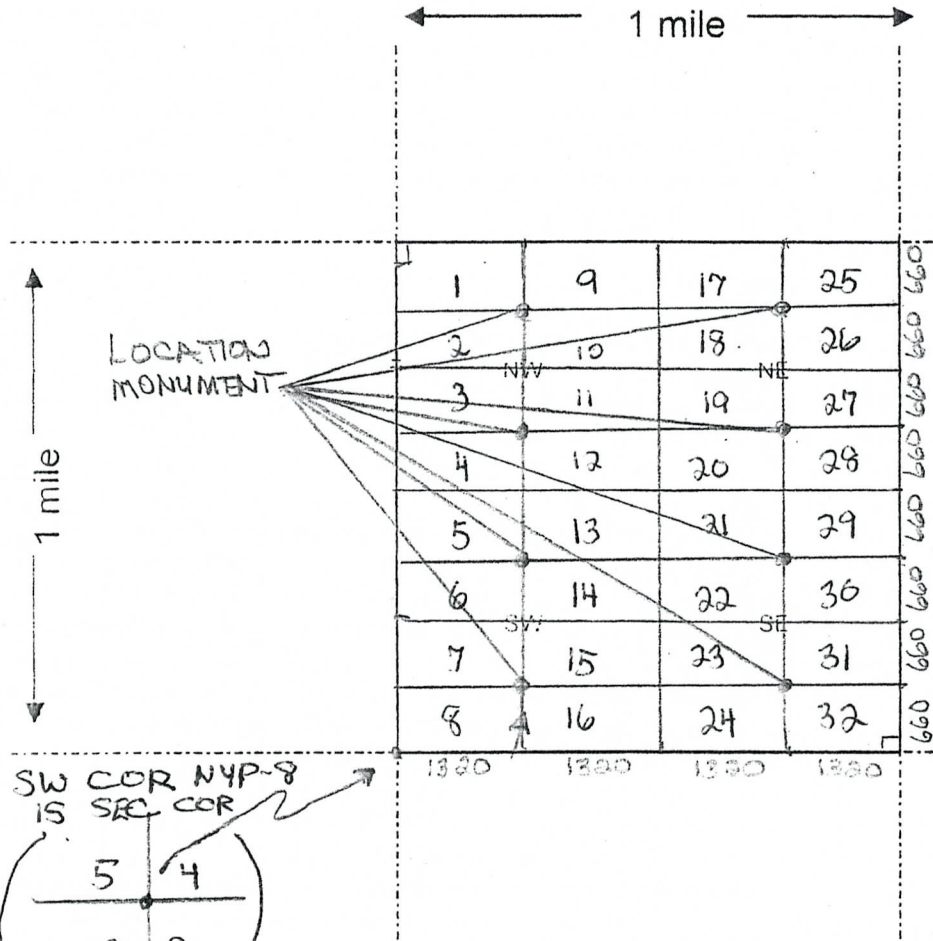
Form MCF102  
 Revised July 2005

AI10416364



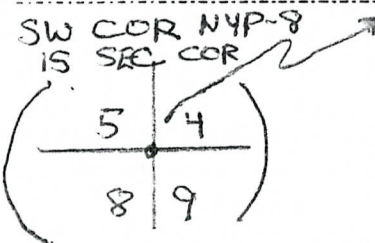
**MINING CLAIM MAP**

Lode ( ) Placer (X)



RECEIVED  
BLM AZ STATE OFFICE  
2012 JUN 29 A 9:51  
PHOENIX, ARIZONA

110416364



Scale: 1" = 2000 feet

1. The above map depicts the NYP-1 mining claim, which is located in Section (s) 4, Township 4 N, Range 18 W, Gila and Salt River Base and Meridian, LA PAZ County, Arizona.

2. The type of corner and location monuments used are as follows: 2" x 2" WOODEN POSTS 4 FEET HIGH

3. The bearings and distances in degrees and feet between claim corners are as depicted on the map.

Form MCF100a  
Revised July 2005



**LOCATION NOTICE FOR PLACER MINING CLAIM**

NOTICE IS HEREBY GIVEN that the NYP-2  
 \_\_\_\_\_ placer mining claim has been located by  
YASHENG GROUP whose current mailing  
 address is 805 VETERANS BLVD., #228  
REDWOOD CITY, CA 94065

RECEIVED  
 BLM AZ STATE OFFICE  
 2012 JUN 29 A 9:51  
 PHOENIX, ARIZONA  
 BLM  
 Date  
 Stamp

The general course of this claim is EAST - WEST and it is situated in  
LA PAZ County, Arizona.

This claim is 1320 feet in length and 660 feet in width. This claim runs from the  
 location monument on which this location notice is posted approximately 660 feet in a SOUTH  
 direction to the SOUTH end line and 1320 feet in a WEST direction to the WEST end line.  
 This claim is marked by four monuments, one at each corner of the claim.

The location monument on which this notice is posted is situated within Section 4, Township  
4 N, Range 18 W, Gila Salt River Base and Meridian, Arizona. This claim encompasses  
 portions of the following legal subdivision(s) if located by legal subdivision or the following quarter section (s),  
 section (s), Township (s) and Range (s) NW 1/4, SEC 4, T4N,  
R18 W, Gila Salt River Base and Meridian, Arizona.

The locality of this claim with reference to some natural object or permanent monument and additional  
 information (if any) concerning its locality are as follows: NORTH OF  
SCADOAN MOUNTAIN

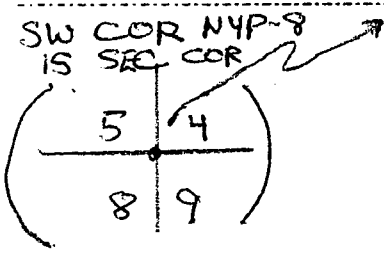
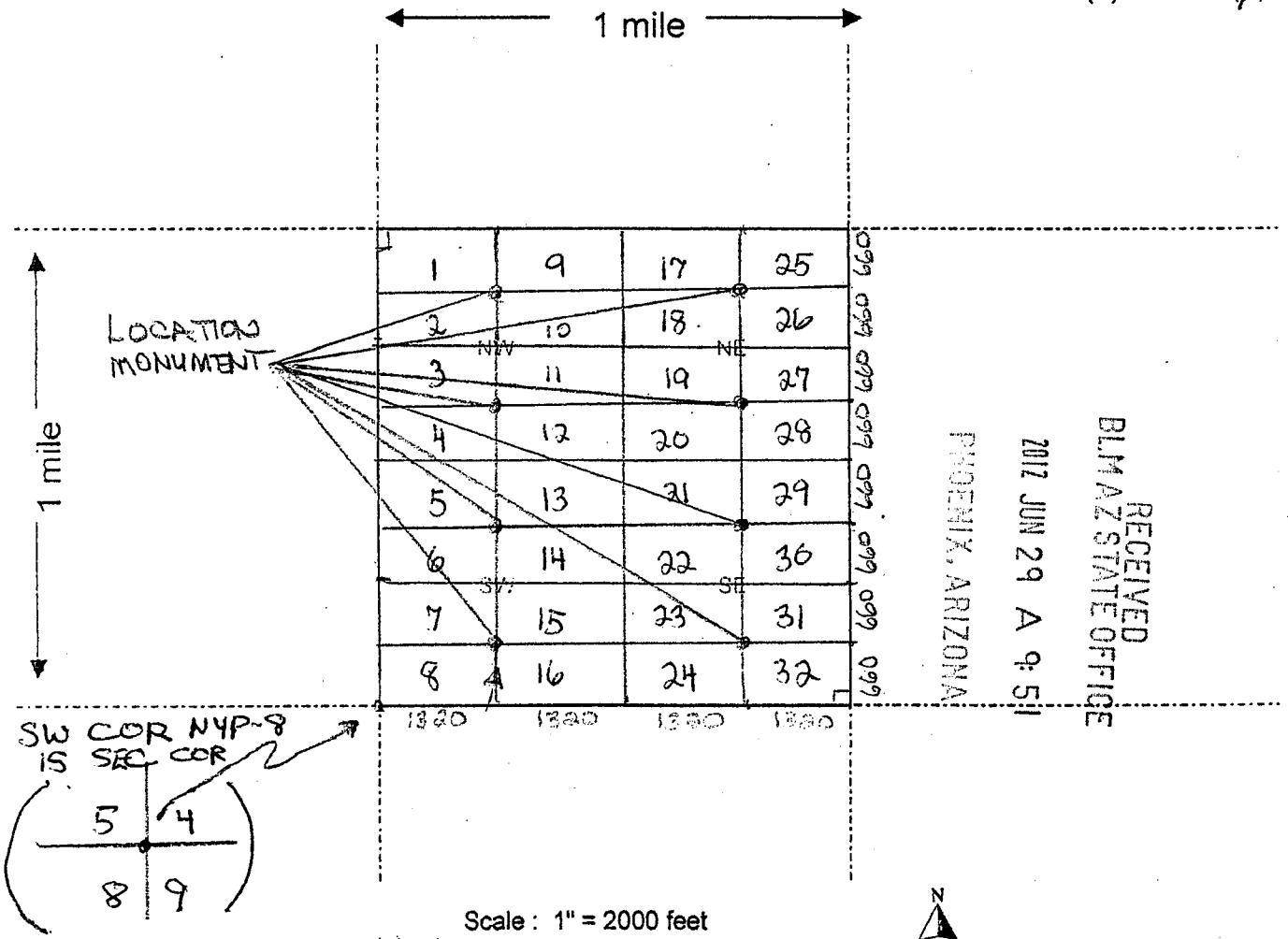
DATED AND POSTED on the ground this 9th day of MAY, 2012

LOCATOR (s) Keith Jay (AGENT)

AH0416365

**MINING CLAIM MAP**

Lode ( ) Placer (X)



Scale: 1" = 2000 feet

1. The above map depicts the NYP-2 mining claim, which is located in Section (s) 4, Township 4 N, Range 18 W, Gila and Salt River Base and Meridian, LA PAZ County, Arizona.

2. The type of corner and location monuments used are as follows: 2" x 2" WOODEN POSTS 4 FEET HIGH

3. The bearings and distances in degrees and feet between claim corners are as depicted on the map.

Form MCF100a  
Revised July 2005



**LOCATION NOTICE FOR PLACER MINING CLAIM**

NOTICE IS HEREBY GIVEN that the NYP-3

\_\_\_\_\_ placer mining claim has been located by

YASHENG GROUP whose current mailing  
 address is 805 VETERANS BLVD, #208  
REDWOOD CITY, CA 94065.

RECEIVED  
 BLM AZ STATE OFFICE  
 2012 JUN 29 A 9:51  
 PHOENIX, ARIZONA

BLM  
 Date  
 Stamp

The general course of this claim is EAST - WEST and it is situated in  
LA PAZ County, Arizona.

This claim is 1320 feet in length and 660 feet in width. This claim runs from the  
 location monument on which this location notice is posted approximately 660 feet in a NORTH  
 direction to the NORTH end line and 1320 feet in a WEST direction to the WEST end line.

This claim is marked by four monuments, one at each corner of the claim.

The location monument on which this notice is posted is situated within Section 4, Township  
4 N, Range 18 W, Gila Salt River Base and Meridian, Arizona. This claim encompasses  
 portions of the following legal subdivision(s) if located by legal subdivision or the following quarter section (s),  
 section (s), Township (s) and Range (s) NW 1/4, SEC 4, T4N,  
R 18 W, Gila Salt River Base and Meridian, Arizona.

The locality of this claim with reference to some natural object or permanent monument and additional  
 information (if any) concerning its locality are as follows: NORTH OF  
SCADOAN MOUNTAIN

DATED AND POSTED on the ground this 9th day of MAY, 2012

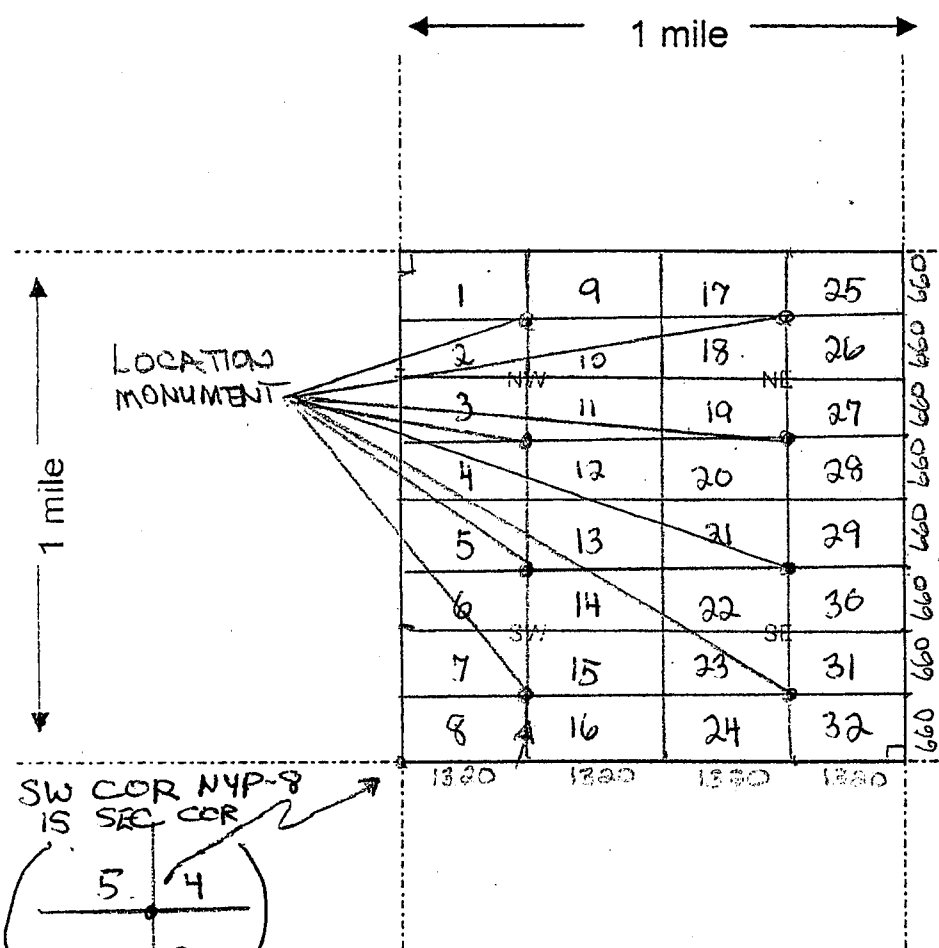
LOCATOR (s) Keith Jay (AGENT)

Form MCF102  
 Revised July 2005

AN0416366

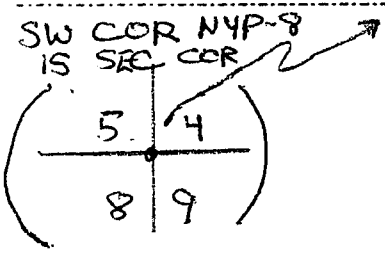
**MINING CLAIM MAP**

Lode ( ) Placer (X)



RECEIVED  
 BLMAZ STATE OFFICE  
 2012 JUN 29 A 9:51  
 PHOENIX, ARIZONA

AN0416366



Scale: 1" = 2000 feet

- The above map depicts the NYP-3 mining claim, which is located in Section (s) 4, Township 4 N, Range 18 W, Gila and Salt River Base and Meridian, LA PAZ County, Arizona.
- The type of corner and location monuments used are as follows: 2" x 2" WOODEN POSTS 4 FEET HIGH
- The bearings and distances in degrees and feet between claim corners are as depicted on the map.

Form MCF100a  
Revised July 2005

LOCATION NOTICE FOR PLACER MINING CLAIM

NOTICE IS HEREBY GIVEN that the NYP-4

\_\_\_\_\_ placer mining claim has been located by

YASHENG GROUP whose current mailing  
address is 805 VETERANS BLVD., #228  
REDWOOD CITY, CA 94065

RECEIVED  
BLM AZ STATE OFFICE  
2012 JUN 29 A 9:51  
PHOENIX, ARIZONA  
BLM  
Date  
Stamp

The general course of this claim is EAST - WEST and it is situated in  
LA PAZ County, Arizona.

This claim is 1320 feet in length and 660 feet in width. This claim runs from the  
location monument on which this location notice is posted approximately 660 feet in a SOUTH  
direction to the SOUTH end line and 1320 feet in a WEST direction to the WEST end line.

This claim is marked by four monuments, one at each corner of the claim.

The location monument on which this notice is posted is situated within Section 4, Township  
4 N, Range 18 W, Gila Salt River Base and Meridian, Arizona. This claim encompasses  
portions of the following legal subdivision(s) if located by legal subdivision or the following quarter section (s),  
section (s), Township (s) and Range (s) NW 1/4, SEC 4, T4N,  
R18W, Gila Salt River Base and Meridian, Arizona.

The locality of this claim with reference to some natural object or permanent monument and additional  
information (if any) concerning its locality are as follows: NORTH OF  
SCADOAN MOUNTAIN

DATED AND POSTED on the ground this 9th day of MAY, 2012

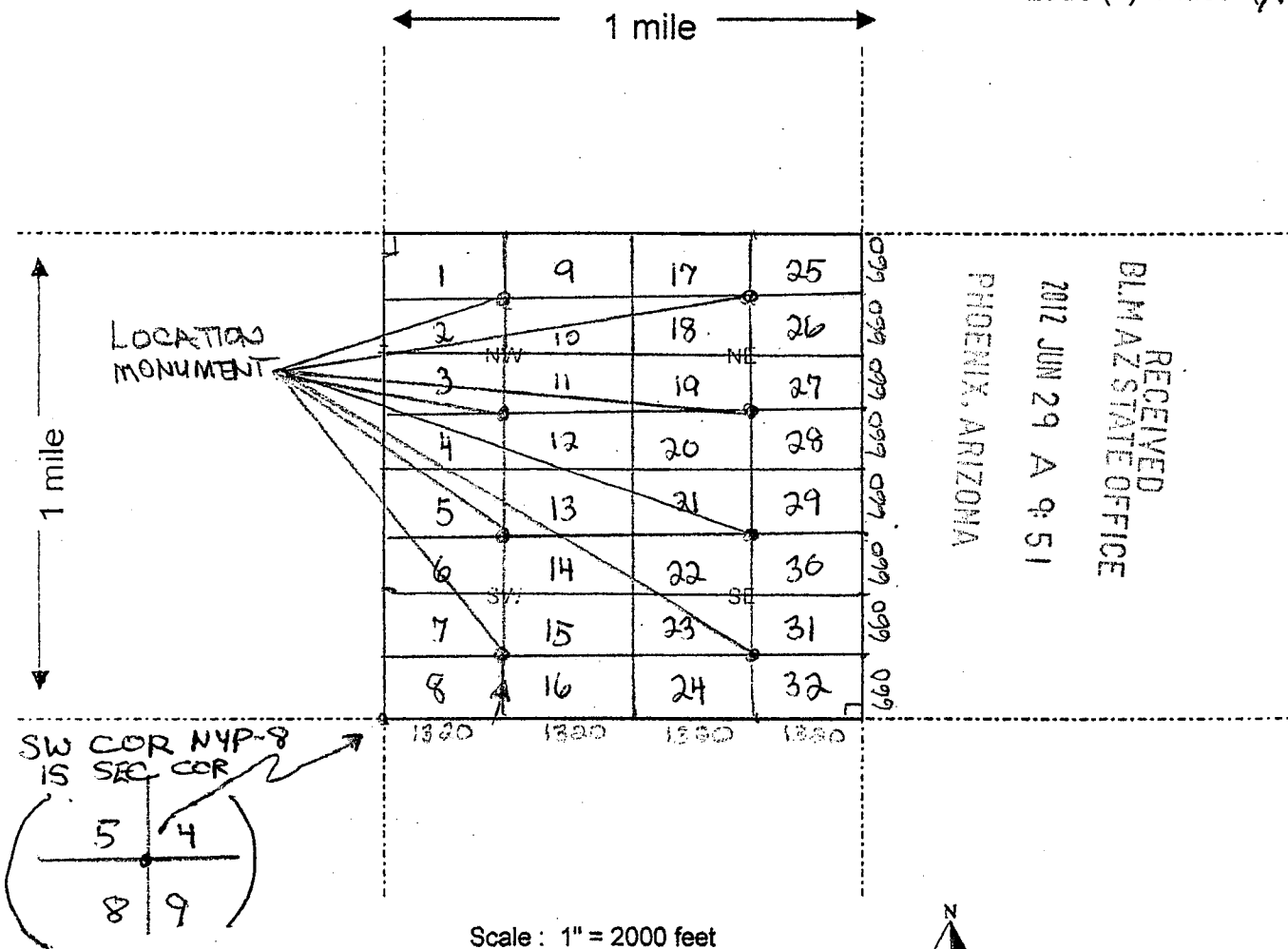
LOCATOR (s) Kathy Jay (AGENT)

Form MCF102  
Revised July 2005

AMC1116367

**MINING CLAIM MAP**

Lode ( ) Placer (X)



- The above map depicts the NYP-4 mining claim, which is located in Section (s) 4, Township 4 N, Range 18 W, Gila and Salt River Base and Meridian, LA PAZ County, Arizona.
- The type of corner and location monuments used are as follows: 2" x 2" WOODEN POSTS 4 FEET HIGH
- The bearings and distances in degrees and feet between claim corners are as depicted on the map.

Form MCF100a  
Revised July 2005



2012-06-15

Page 1 of 2

Requested By: Plomsa Placers

SHELLY D BAKER, RECORDER

OFFICIAL RECORDS OF LA PAZ COUNTY, AZ

05-09-2012 05:17 PM Recording Fee \$10.00

LOCATION NOTICE FOR PLACER MINING CLAIM

NOTICE IS HEREBY GIVEN that the NYP-5

\_\_\_\_\_ placer mining claim has been located by YASHENG GROUP whose current mailing address is 805 VETERANS BLVD #208 REDWOOD CITY, CA 94065

RECEIVED  
BLM AZ STATE OFFICE  
2012 JUN 29 A 9:52  
PHOENIX, ARIZONA  
BLM  
Date  
Stamp

The general course of this claim is EAST-WEST and it is situated in LA PAZ County, Arizona.

This claim is 1330 feet in length and 660 feet in width. This claim runs from the location monument on which this location notice is posted approximately 660 feet in a NORTH direction to the NORTH end line and 1330 feet in a WEST direction to the WEST end line. This claim is marked by four monuments, one at each corner of the claim.

The location monument on which this notice is posted is situated within Section 4, Township 4 N, Range 18 W, Gila Salt River Base and Meridian, Arizona. This claim encompasses portions of the following legal subdivision(s) if located by legal subdivision or the following quarter section (s), section (s), Township (s) and Range (s) SW 1/4, SEC 4, T4N, R 18 W, Gila Salt River Base and Meridian, Arizona.

The locality of this claim with reference to some natural object or permanent monument and additional information (if any) concerning its locality are as follows: NORTH OF SCADOAN MOUNTAIN

DATED AND POSTED on the ground this 9th day of MAY, 2012  
LOCATOR (s) Keith Jay (AGENT)

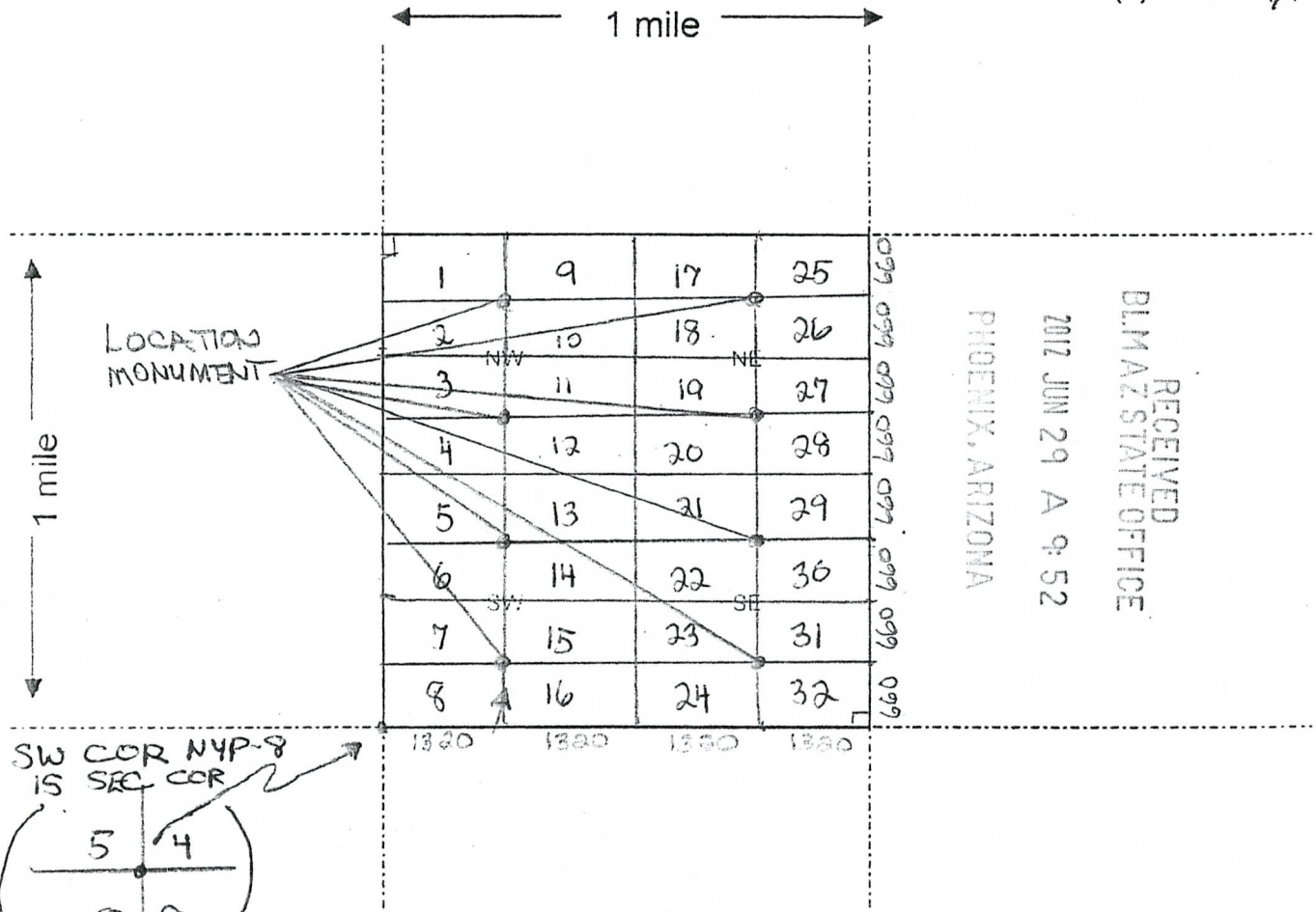
Form MCF102  
Revised July 2005

AN 416368



**MINING CLAIM MAP**

Lode ( ) Placer (X)



1. The above map depicts the NYP-5 mining claim, which is located in Section (s) 4, Township 4 N, Range 18 W, Gila and Salt River Base and Meridian, LA PAZ County, Arizona.

2. The type of corner and location monuments used are as follows: 2" x 2" WOODEN POSTS 4 FEET HIGH

3. The bearings and distances in degrees and feet between claim corners are as depicted on the map.

Form MCF100a  
Revised July 2005



**LOCATION NOTICE FOR PLACER MINING CLAIM**

NOTICE IS HEREBY GIVEN that the NYP-6  
 \_\_\_\_\_ placer mining claim has been located by  
YASHENG GROUP whose current mailing  
 address is 805 VETERANS BLVD., #228  
REDWOOD CITY, CA 94065

RECEIVED  
 BLM AZ STATE OFFICE  
 2012 JUN 29 A 9:52  
 PHOENIX, ARIZONA  
 BLM  
 Date  
 Stamp

The general course of this claim is EAST - WEST and it is situated in  
LA PAZ County, Arizona.

This claim is 1320 feet in length and 660 feet in width. This claim runs from the  
 location monument on which this location notice is posted approximately 660 feet in a SOUTH  
 direction to the SOUTH end line and 1320 feet in a WEST direction to the WEST end line.  
 This claim is marked by four monuments, one at each corner of the claim.

The location monument on which this notice is posted is situated within Section 4, Township  
4 N, Range 18 W, Gila Salt River Base and Meridian, Arizona. This claim encompasses  
 portions of the following legal subdivision(s) if located by legal subdivision or the following quarter section (s),  
 section (s), Township (s) and Range (s) SW 1/4, SEC 4, T4N,  
R18W, Gila Salt River Base and Meridian, Arizona.

The locality of this claim with reference to some natural object or permanent monument and additional  
 information (if any) concerning its locality are as follows: NORTH OF  
SCADOAN MOUNTAIN

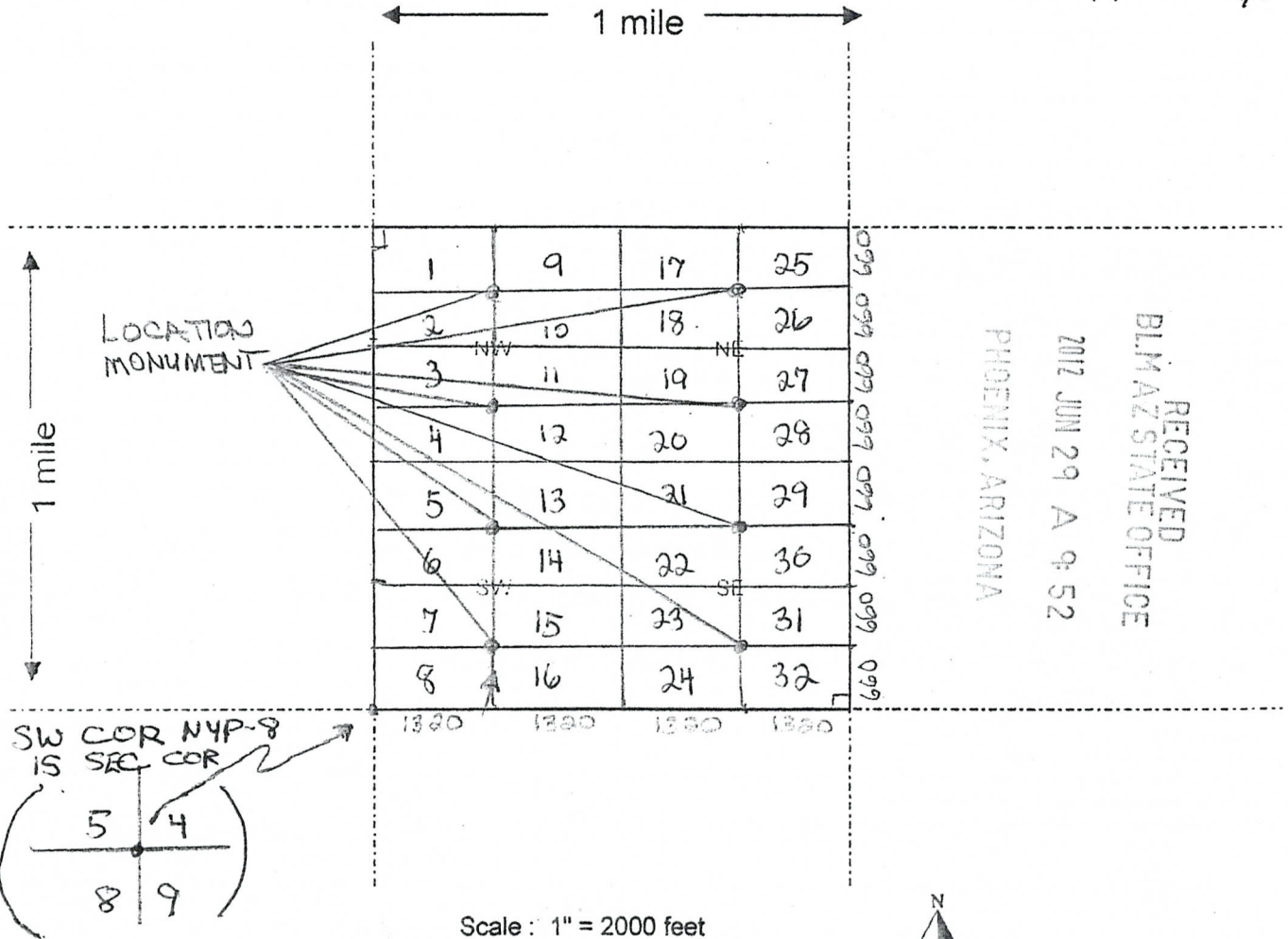
DATED AND POSTED on the ground this 9th day of MAY, 2012  
 LOCATOR (s) Keith Jay (AGENT)

Form MCF102  
 Revised July 2005

AMC116369

**MINING CLAIM MAP**

Lode ( ) Placer (X)



Scale: 1" = 2000 feet

1. The above map depicts the NYP-6 mining claim, which is located in Section (s) 4, Township 4 N, Range 18 W, Gila and Salt River Base and Meridian, LA PAZ County, Arizona.

2. The type of corner and location monuments used are as follows: 2" x 2" WOODEN POSTS 4 FEET HIGH

3. The bearings and distances in degrees and feet between claim corners are as depicted on the map.

Form MCF100a  
Revised July 2005



2012-05-17

Page 1 of 2

Requested By: Plomsa Placers  
SHELLY D BAKER, RECORDER  
OFFICIAL RECORDS OF LA PAZ COUNTY, AZ  
05-09-2012 05:17 PM Recording Fee \$10.00

LOCATION NOTICE FOR PLACER MINING CLAIM

NOTICE IS HEREBY GIVEN that the NYP-7

\_\_\_\_\_ placer mining claim has been located by  
YASHENG GROUP whose current mailing  
address is 805 VETERANS BLVD #208  
REDWOOD CITY, CA 94065

RECEIVED  
BLM AZ STATE OFFICE  
2012 JUN 29 A 9:52  
PHOENIX, ARIZONA  
BLM  
Date  
Stamp

The general course of this claim is EAST - WEST and it is situated in  
LA PAZ County, Arizona.

This claim is 1320 feet in length and 660 feet in width. This claim runs from the  
location monument on which this location notice is posted approximately 660 feet in a NORTH  
direction to the NORTH end line and 1320 feet in a WEST direction to the WEST end line.  
This claim is marked by four monuments, one at each corner of the claim.

The location monument on which this notice is posted is situated within Section 4, Township  
4 N, Range 18 W, Gila Salt River Base and Meridian, Arizona. This claim encompasses  
portions of the following legal subdivision(s) if located by legal subdivision or the following quarter section (s),  
section (s), Township (s) and Range (s) SW 1/4, SEC 4, T4N,  
R 18 W, Gila Salt River Base and Meridian, Arizona.

The locality of this claim with reference to some natural object or permanent monument and additional  
information (if any) concerning its locality are as follows: NORTH OF  
SCADOAN MOUNTAIN

DATED AND POSTED on the ground this 9<sup>th</sup> day of MAY, 2012

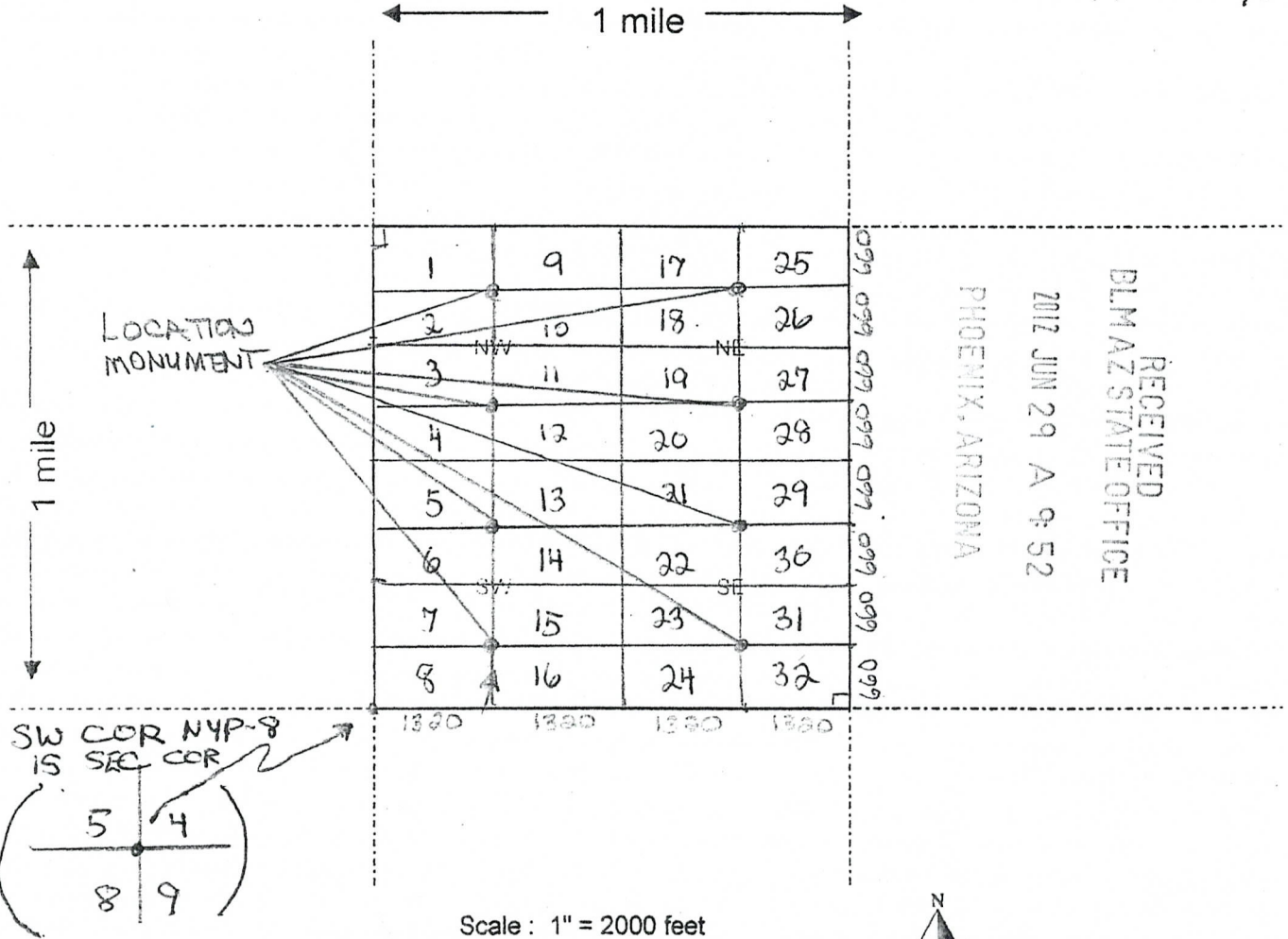
LOCATOR (s) Keith Jay (AGENT)

Form MCF102  
Revised July 2005

AN0416370

**MINING CLAIM MAP**

Lode ( ) Placer (X)



1. The above map depicts the NYP-7 mining claim, which is located in Section (s) 4, Township 4 N, Range 18 W, Gila and Salt River Base and Meridian, LA PAZ County, Arizona.

2. The type of corner and location monuments used are as follows: 2" x 2" WOODEN POSTS 4 FEET HIGH

3. The bearings and distances in degrees and feet between claim corners are as depicted on the map.

Form MCF100a  
Revised July 2005



**LOCATION NOTICE FOR PLACER MINING CLAIM**

NOTICE IS HEREBY GIVEN that the NYP-8

\_\_\_\_\_ placer mining claim has been located by

YASHENG GROUP whose current mailing  
 address is 805 VETERANS BLVD., #228  
REDWOOD CITY, CA 94065

RECEIVED  
 BLM AZ STATE OFFICE  
 2012 JUN 29 A 9:52  
 PHOENIX, ARIZONA  
 BLM  
 Date  
 Stamp

The general course of this claim is EAST - WEST and it is situated in  
LA PAZ County, Arizona.

This claim is 1320 feet in length and 660 feet in width. This claim runs from the  
 location monument on which this location notice is posted approximately 660 feet in a SOUTH  
 direction to the SOUTH end line and 1320 feet in a WEST direction to the WEST end line.

This claim is marked by four monuments, one at each corner of the claim.

The location monument on which this notice is posted is situated within Section 4, Township  
4 N, Range 18 W, Gila Salt River Base and Meridian, Arizona. This claim encompasses  
 portions of the following legal subdivision(s) if located by legal subdivision or the following quarter section (s),  
 section (s), Township (s) and Range (s) SW 1/4, SEC 4, T4N,  
R18 W, Gila Salt River Base and Meridian, Arizona.

The locality of this claim with reference to some natural object or permanent monument and additional  
 information (if any) concerning its locality are as follows: NORTH OF  
SCADOAN MOUNTAIN

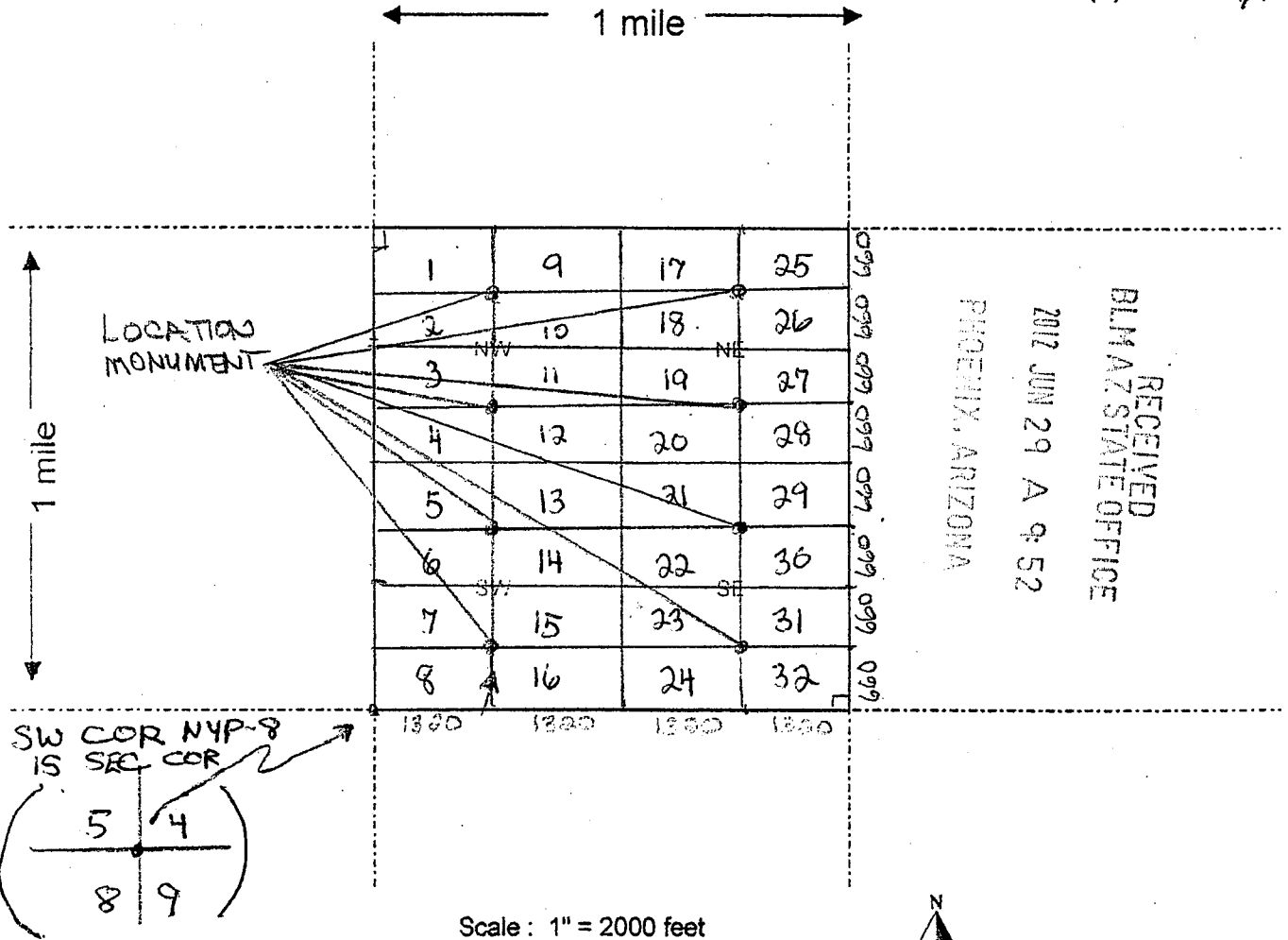
DATED AND POSTED on the ground this 9th day of MAY, 2012

LOCATOR (s) Keith Jay (AGENT)

AMC416371

**MINING CLAIM MAP**

Lode ( ) Placer (X)



- The above map depicts the NYP-8 mining claim, which is located in Section (s) 4, Township 4 N, Range 18 W, Gila and Salt River Base and Meridian, LA PAZ County, Arizona.
- The type of corner and location monuments used are as follows: 2" x 2" WOODEN POSTS 4 FEET HIGH
- The bearings and distances in degrees and feet between claim corners are as depicted on the map.

Form MCF100a  
Revised July 2005



2012-06-19

Page 1 of 2

Requested By: Plomsa Placers

SHELLY D BAKER, RECORDER

OFFICIAL RECORDS OF LA PAZ COUNTY, AZ

05-09-2012 05:17 PM Recording Fee \$10.00

**LOCATION NOTICE FOR PLACER MINING CLAIM**

NOTICE IS HEREBY GIVEN that the NYP-9

\_\_\_\_\_ placer mining claim has been located by

YASHENG GROUP whose current mailing address is 805 VETERANS BLVD, #228  
RED WOOD CITY, CA 94065

RECEIVED  
BLM AZ STATE OFFICE  
2012 JUN 29 A 9:52  
PHOENIX, ARIZONA  
BLM  
Date  
Stamp

The general course of this claim is EAST - WEST and it is situated in LA PAZ County, Arizona.

This claim is 1320 feet in length and 660 feet in width. This claim runs from the location monument on which this location notice is posted approximately 660 feet in a NORTH direction to the NORTH end line and 1320 feet in a EAST direction to the EAST end line. This claim is marked by four monuments, one at each corner of the claim.

The location monument on which this notice is posted is situated within Section 4, Township 4 N, Range 18 W, Gila Salt River Base and Meridian, Arizona. This claim encompasses portions of the following legal subdivision(s) if located by legal subdivision or the following quarter section (s), section (s), Township (s) and Range (s) NW 1/4, SEC 4, T4N, R18W, Gila Salt River Base and Meridian, Arizona.

The locality of this claim with reference to some natural object or permanent monument and additional information (if any) concerning its locality are as follows: NORTH OF  
SCADOAN MOUNTAIN

DATED AND POSTED on the ground this 9th day of MAY, 2012

LOCATOR (s) Kathy Jay (AGENT)

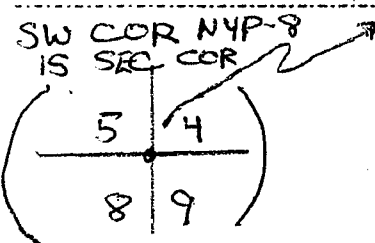
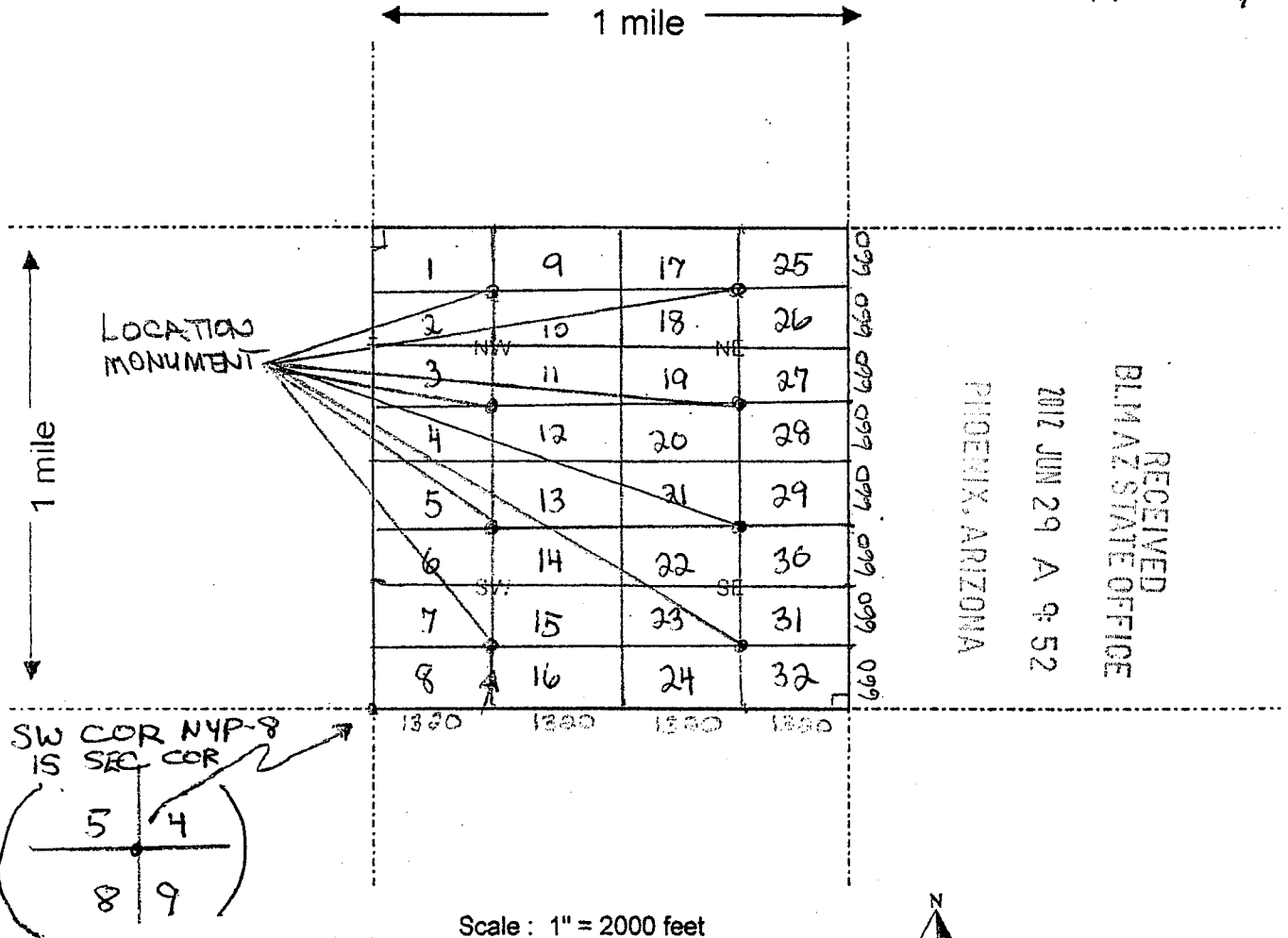
Form MCF102  
Revised July 2005

AMC416372



**MINING CLAIM MAP**

Lode ( ) Placer (X)



Scale: 1" = 2000 feet

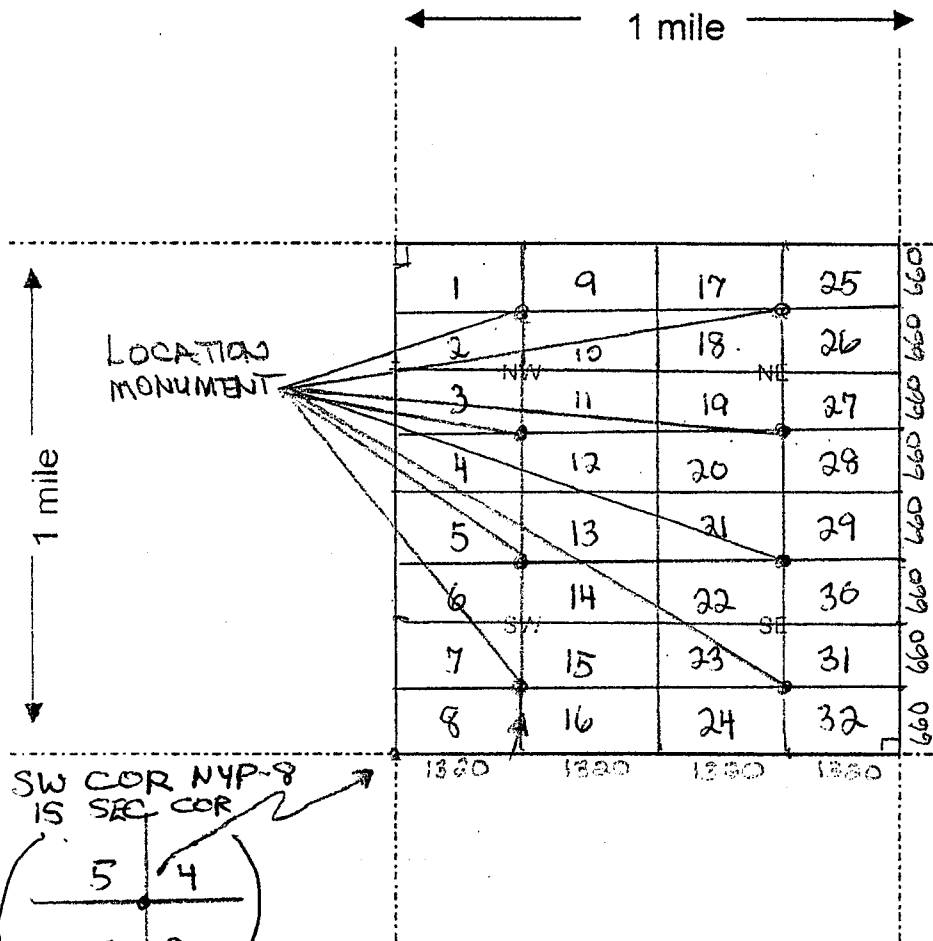
- The above map depicts the NYP-9 mining claim, which is located in Section (s) 4, Township 4 N, Range 18 W, Gila and Salt River Base and Meridian, LA PAZ County, Arizona.
- The type of corner and location monuments used are as follows: 2" x 2" WOODEN POSTS 4 FEET HIGH
- The bearings and distances in degrees and feet between claim corners are as depicted on the map.

Form MCF100a  
Revised July 2005



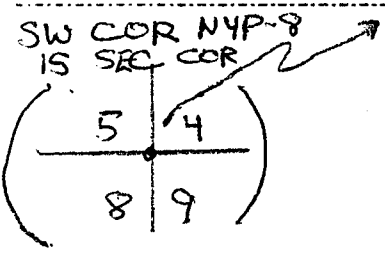
**MINING CLAIM MAP**

Lode ( ) Placer (X)



RECEIVED  
BLM AZ STATE OFFICE  
2012 JUN 29 A 9:52  
PHOENIX, ARIZONA

MINC1115373



Scale: 1" = 2000 feet

1. The above map depicts the NYP-10 mining claim, which is located in Section (s) 4, Township 4 N, Range 18 W, Gila and Salt River Base and Meridian, LA PAZ County, Arizona.

2. The type of corner and location monuments used are as follows: 2" x 2" WOODEN POSTS 4 FEET HIGH

3. The bearings and distances in degrees and feet between claim corners are as depicted on the map.

Form MCF100a  
Revised July 2005



**LOCATION NOTICE FOR PLACER MINING CLAIM**

NOTICE IS HEREBY GIVEN that the NYP-11  
 \_\_\_\_\_ placer mining claim has been located by  
YASHENG GROUP whose current mailing  
 address is 805 VETERANS BLVD, #228  
RED WOOD CITY, CA 94065

RECEIVED  
 BLM AZ STATE OFFICE  
 2012 JUN 29 A 9:52  
 PHOENIX, ARIZONA  
 BLM  
 Date  
 Stamp

The general course of this claim is EAST-WEST and it is situated in  
LA PAZ County, Arizona.

This claim is 1320 feet in length and 660 feet in width. This claim runs from the  
 location monument on which this location notice is posted approximately 660 feet in a NORTH  
 direction to the NORTH end line and 1320 feet in a EAST direction to the EAST end line.  
 This claim is marked by four monuments, one at each corner of the claim.

The location monument on which this notice is posted is situated within Section 4, Township  
4 N, Range 18 W, Gila Salt River Base and Meridian, Arizona. This claim encompasses  
 portions of the following legal subdivision(s) if located by legal subdivision or the following quarter section (s),  
 section (s), Township (s) and Range (s) NW 1/4, SEC 4, T4N,  
R18W, Gila Salt River Base and Meridian, Arizona.

The locality of this claim with reference to some natural object or permanent monument and additional  
 information (if any) concerning its locality are as follows: NORTH OF  
SCADOAN MOUNTAIN

DATED AND POSTED on the ground this 9th day of MAY, 2012

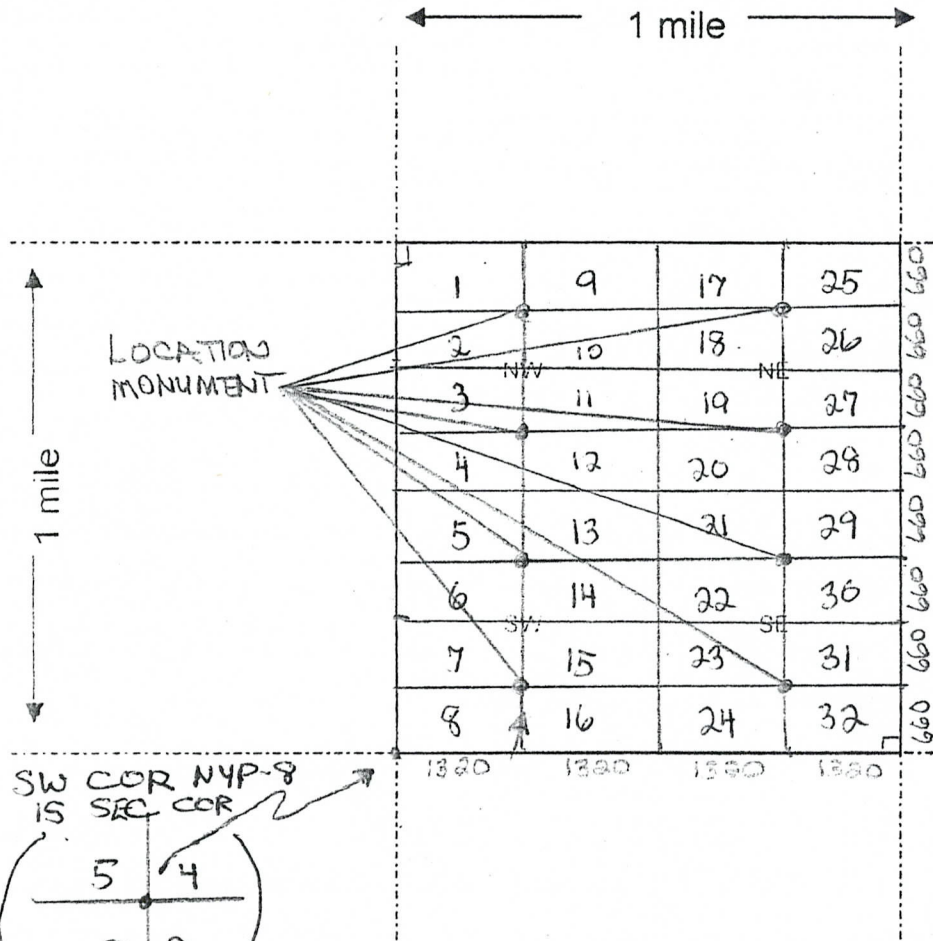
LOCATOR (s) Kelli Jay (AGENT)

Form MCF102  
 Revised July 2005

ANCI 16374

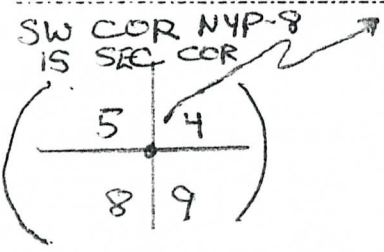
**MINING CLAIM MAP**

Lode ( ) Placer (X)



RECEIVED  
BLM AZ STATE OFFICE  
2012 JUN 29 A 9:52  
PHOENIX, ARIZONA

AMC 416374



Scale: 1" = 2000 feet

1. The above map depicts the NYP-11 mining claim, which is located in Section (s) 4, Township 4 N, Range 18 W, Gila and Salt River Base and Meridian, LA PAZ County, Arizona.

2. The type of corner and location monuments used are as follows: 2" x 2" WOODEN POSTS 4 FEET HIGH

3. The bearings and distances in degrees and feet between claim corners are as depicted on the map.

Form MCF100a  
Revised July 2005



**LOCATION NOTICE FOR PLACER MINING CLAIM**

NOTICE IS HEREBY GIVEN that the NYP-12  
 \_\_\_\_\_ placer mining claim has been located by  
YASHENG GROUP whose current mailing  
 address is 805 VETERANS BLVD., #228  
REDWOOD CITY, CA 94065

RECEIVED  
 BLM AZ STATE OFFICE  
 2012 JUN 29 A 9:52  
 PHOENIX, ARIZONA  
 BLM  
 Date  
 Stamp

The general course of this claim is EAST - WEST and it is situated in  
LA PAZ County, Arizona.

This claim is 1320 feet in length and 660 feet in width. This claim runs from the  
 location monument on which this location notice is posted approximately 660 feet in a SOUTH  
 direction to the SOUTH end line and 1320 feet in a EAST direction to the EAST end line.

This claim is marked by four monuments, one at each corner of the claim.

The location monument on which this notice is posted is situated within Section 4, Township  
4 N, Range 18 W, Gila Salt River Base and Meridian, Arizona. This claim encompasses  
 portions of the following legal subdivision(s) if located by legal subdivision or the following quarter section (s),  
 section (s), Township (s) and Range (s) NW 1/4, SEC 4, T4N,  
R18 W, Gila Salt River Base and Meridian, Arizona.

The locality of this claim with reference to some natural object or permanent monument and additional  
 information (if any) concerning its locality are as follows: NORTH OF  
SCADOAN MOUNTAIN

DATED AND POSTED on the ground this 9th day of MAY, 2012

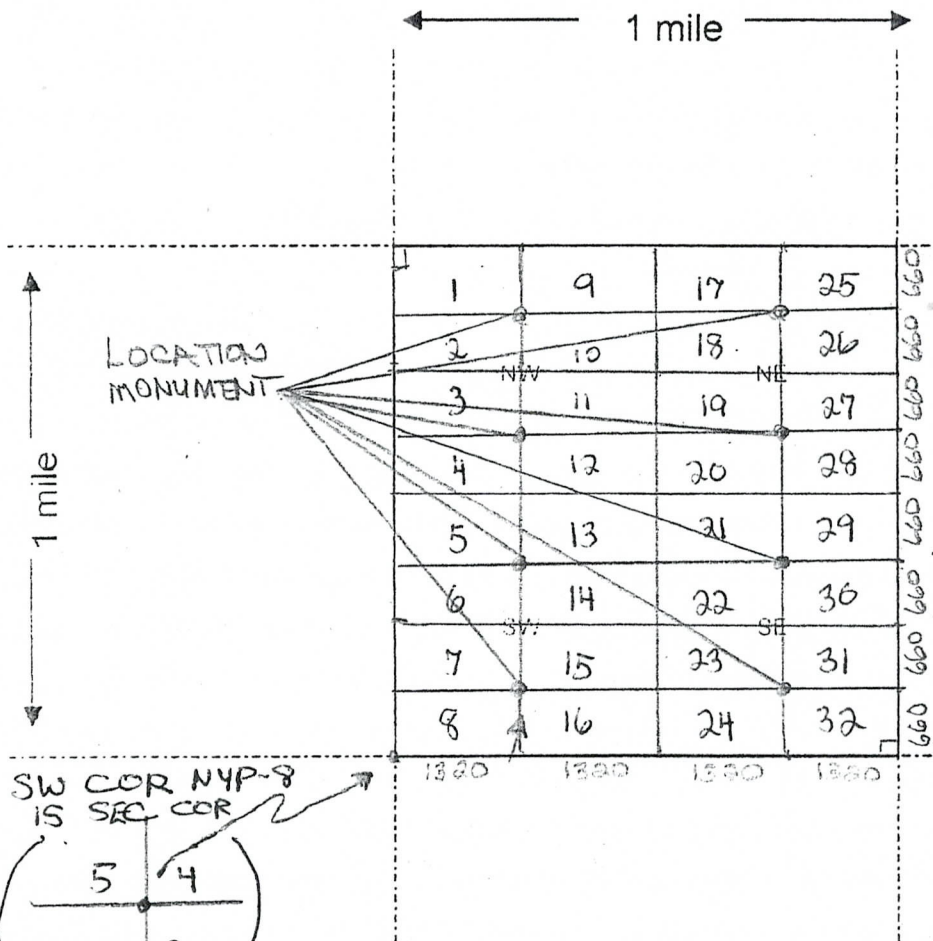
LOCATOR (s) Keith Jay (AGENT)

Form MCF102  
 Revised July 2005

AMC416375

**MINING CLAIM MAP**

Lode ( ) Placer (X)



RECEIVED  
BLM AZ STATE OFFICE  
2012 JUN 29 A 9:52  
PHOENIX, ARIZONA

AMC416375

1. The above map depicts the NYP-12 mining claim, which is located in Section (s) 4, Township 4 N, Range 18 W, Gila and Salt River Base and Meridian, LA PAZ County, Arizona.

2. The type of corner and location monuments used are as follows: 2" x 2" WOODEN POSTS 4 FEET HIGH

3. The bearings and distances in degrees and feet between claim corners are as depicted on the map.

Form MCF100a  
Revised July 2005



**LOCATION NOTICE FOR PLACER MINING CLAIM**

NOTICE IS HEREBY GIVEN that the NYP-13  
 \_\_\_\_\_ placer mining claim has been located by  
YASHENG GROUP whose current mailing  
 address is 805 VETERANS BLVD, #228  
RED WOOD CITY, CA 94065

RECEIVED  
 PLM AZ STATE OFFICE  
 2012 JUN 29 A 9:52  
 PHOENIX, ARIZONA  
 BLM  
 Date  
 Stamp

The general course of this claim is EAST-WEST and it is situated in  
LA PAZ County, Arizona.

This claim is 1320 feet in length and 660 feet in width. This claim runs from the  
 location monument on which this location notice is posted approximately 660 feet in a NORTH  
 direction to the NORTH end line and 1320 feet in a EAST direction to the EAST end line.  
 This claim is marked by four monuments, one at each corner of the claim.

The location monument on which this notice is posted is situated within Section 4, Township  
4 N, Range 18 W, Gila Salt River Base and Meridian, Arizona. This claim encompasses  
 portions of the following legal subdivision(s) if located by legal subdivision or the following quarter section (s),  
 section (s), Township (s) and Range (s) SW 1/4, SEC 4, T4N,  
R18W, Gila Salt River Base and Meridian, Arizona.

The locality of this claim with reference to some natural object or permanent monument and additional  
 information (if any) concerning its locality are as follows: NORTH OF  
SCADOAN MOUNTAIN

DATED AND POSTED on the ground this 9th day of MAY, 2012

LOCATOR (s) Keith Jay (AGENT)

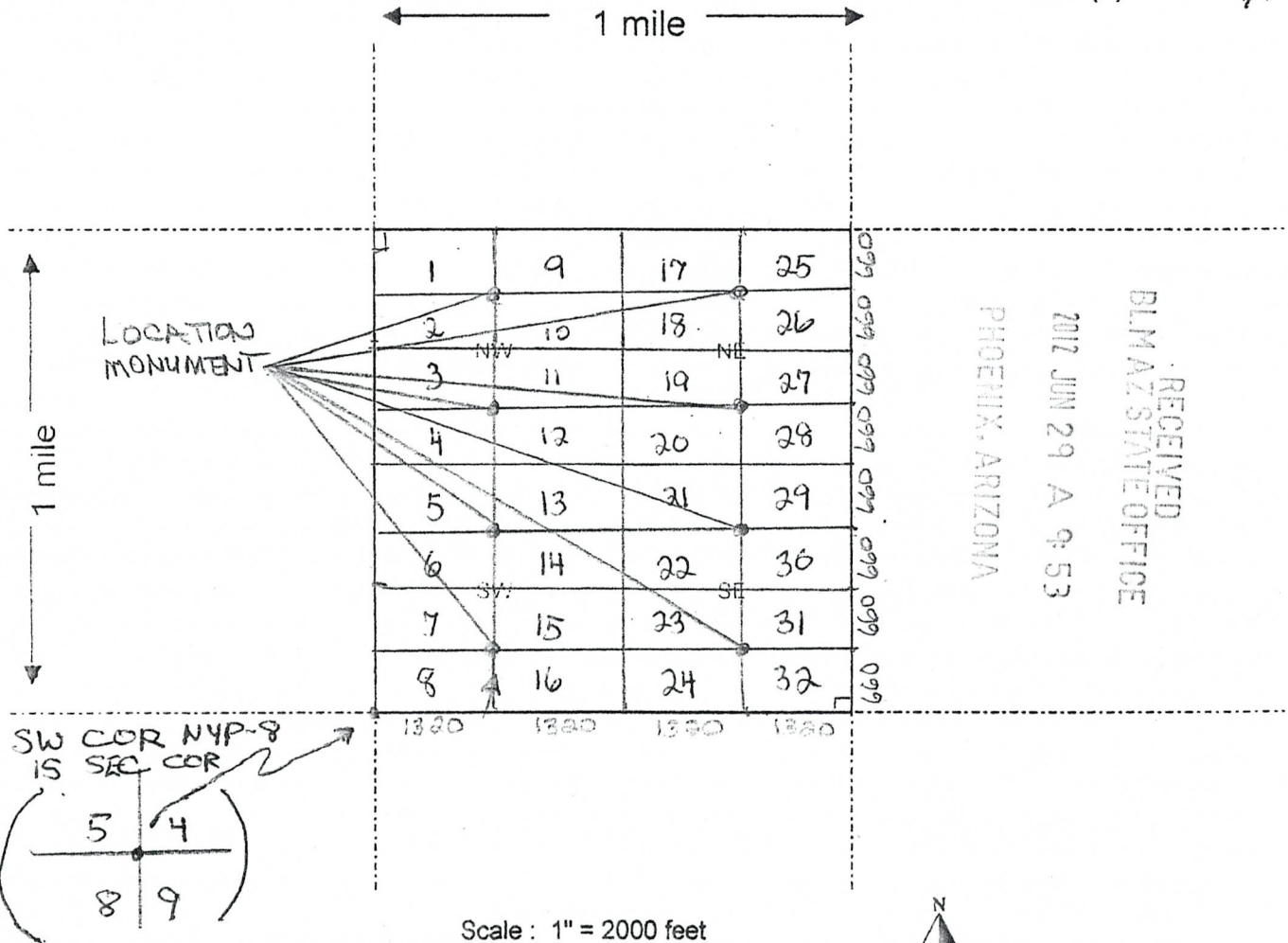
Form MCF102  
 Revised July 2005

AM0416376



**MINING CLAIM MAP**

Lode ( ) Placer (X)



Scale : 1" = 2000 feet

1. The above map depicts the NYP-13 mining claim, which is located in Section (s) 4, Township 4 N, Range 18 W, Gila and Salt River Base and Meridian, LA PAZ County, Arizona.

2. The type of corner and location monuments used are as follows: 2" x 2" WOODEN POSTS 4 FEET HIGH

3. The bearings and distances in degrees and feet between claim corners are as depicted on the map.

Form MCF100a  
Revised July 2005



**LOCATION NOTICE FOR PLACER MINING CLAIM**

NOTICE IS HEREBY GIVEN that the NYP-14

\_\_\_\_\_ placer mining claim has been located by

YASHENG GROUP whose current mailing  
 address is 805 VETERANS BLVD., #228  
REDWOOD CITY, CA 94065

RECEIVED  
 LA PAZ STATE OFFICE  
 2012 JUN 29 A 9:53  
 PHOENIX, ARIZONA  
 BLM  
 Date  
 Stamp

The general course of this claim is EAST - WEST and it is situated in  
LA PAZ County, Arizona.

This claim is 1320 feet in length and 660 feet in width. This claim runs from the  
 location monument on which this location notice is posted approximately 660 feet in a SOUTH  
 direction to the SOUTH end line and 1320 feet in a EAST direction to the EAST end line.  
 This claim is marked by four monuments, one at each corner of the claim.

The location monument on which this notice is posted is situated within Section 4, Township  
4 N, Range 18 W, Gila Salt River Base and Meridian, Arizona. This claim encompasses  
 portions of the following legal subdivision(s) if located by legal subdivision or the following quarter section (s),  
 section (s), Township (s) and Range (s) SW 1/4, SEC 4, T4N,  
R18 W, Gila Salt River Base and Meridian, Arizona.

The locality of this claim with reference to some natural object or permanent monument and additional  
 information (if any) concerning its locality are as follows: NORTH OF  
SCADOAN MOUNTAIN

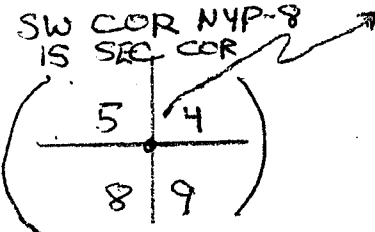
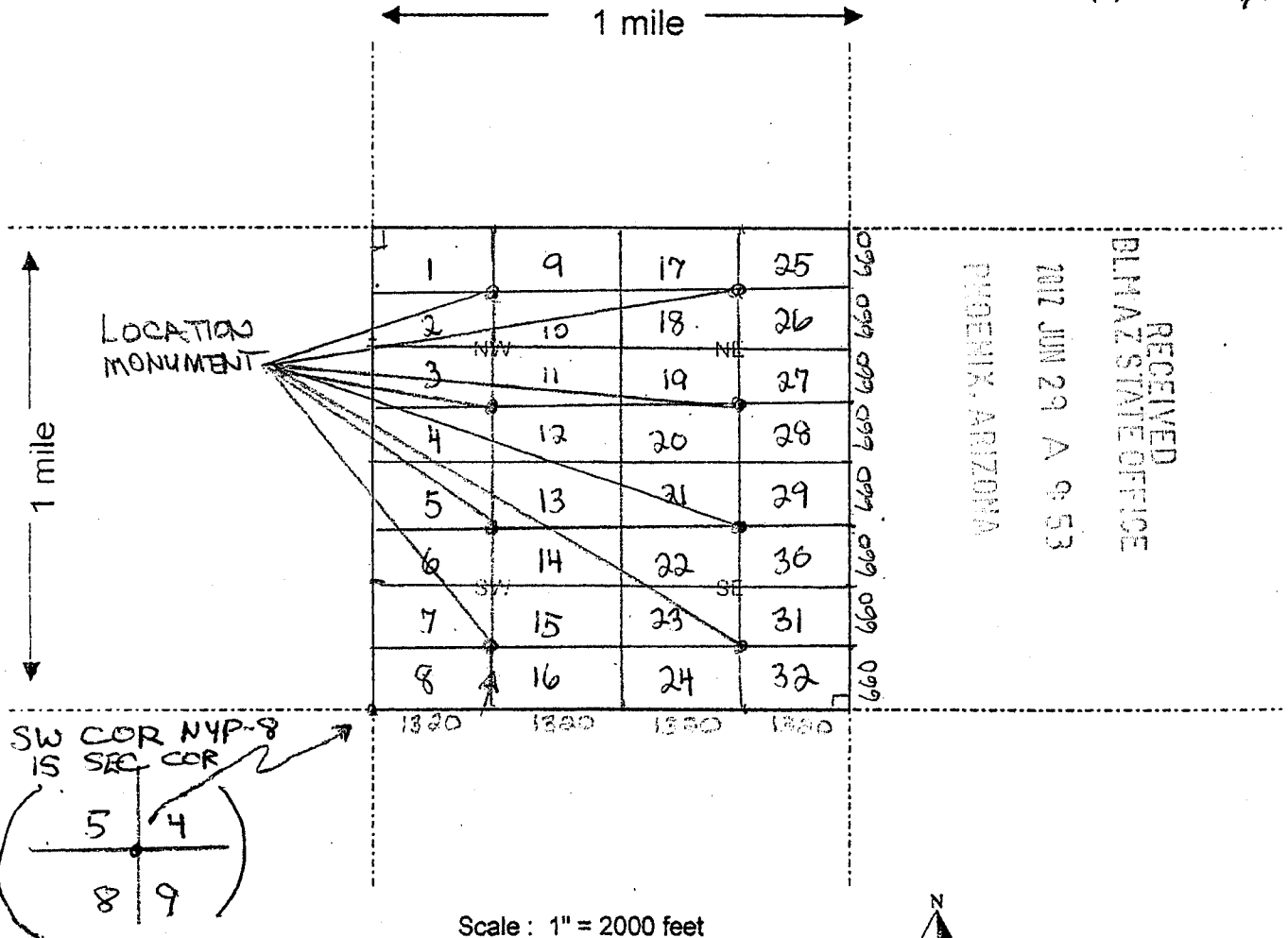
DATED AND POSTED on the ground this 9th day of MAY, 2012

LOCATOR (s) Koeth Jay (AGENT)

AMC416377

**MINING CLAIM MAP**

Lode ( ) Placer (X)



- The above map depicts the NYP-14 mining claim, which is located in Section (s) 4, Township 4 N, Range 18 W, Gila and Salt River Base and Meridian, LA PAZ County, Arizona.
- The type of corner and location monuments used are as follows: 2" x 2" WOODEN POSTS 4 FEET HIGH
- The bearings and distances in degrees and feet between claim corners are as depicted on the map.

Form MCF100a  
Revised July 2005



2012-05-25

Page 1 of 2

Requested By: Plomsa Placers

SHELLY D BAKER, RECORDER

OFFICIAL RECORDS OF LA PAZ COUNTY, AZ

05-09-2012 05:17 PM Recording Fee \$10.00

LOCATION NOTICE FOR PLACER MINING CLAIM

NOTICE IS HEREBY GIVEN that the NYP-15

\_\_\_\_\_ placer mining claim has been located by

YASHENG GROUP whose current mailing

address is 805 VETERANS BLVD, #228

RED WOOD CITY, CA 94065

RECEIVED BLM AZ STATE OFFICE	2012 JUN 29 A 9:53	PHOENIX, ARIZONA
BLM Date Stamp		

The general course of this claim is EAST-WEST and it is situated in

LA PAZ County, Arizona.

This claim is 1320 feet in length and 660 feet in width. This claim runs from the location monument on which this location notice is posted approximately 660 feet in a NORTH direction to the NORTH end line and 1320 feet in a EAST direction to the EAST end line.

This claim is marked by four monuments, one at each corner of the claim.

The location monument on which this notice is posted is situated within Section 4, Township 4 N, Range 18 W, Gila Salt River Base and Meridian, Arizona. This claim encompasses portions of the following legal subdivision(s) if located by legal subdivision or the following quarter section (s),

section (s), Township (s) and Range (s) SW 1/4, SEC 4, T4N, R18W, Gila Salt River Base and Meridian, Arizona.

The locality of this claim with reference to some natural object or permanent monument and additional information (if any) concerning its locality are as follows: NORTH OF

SCADOAN MOUNTAIN

DATED AND POSTED on the ground this 9th day of MAY, 2012

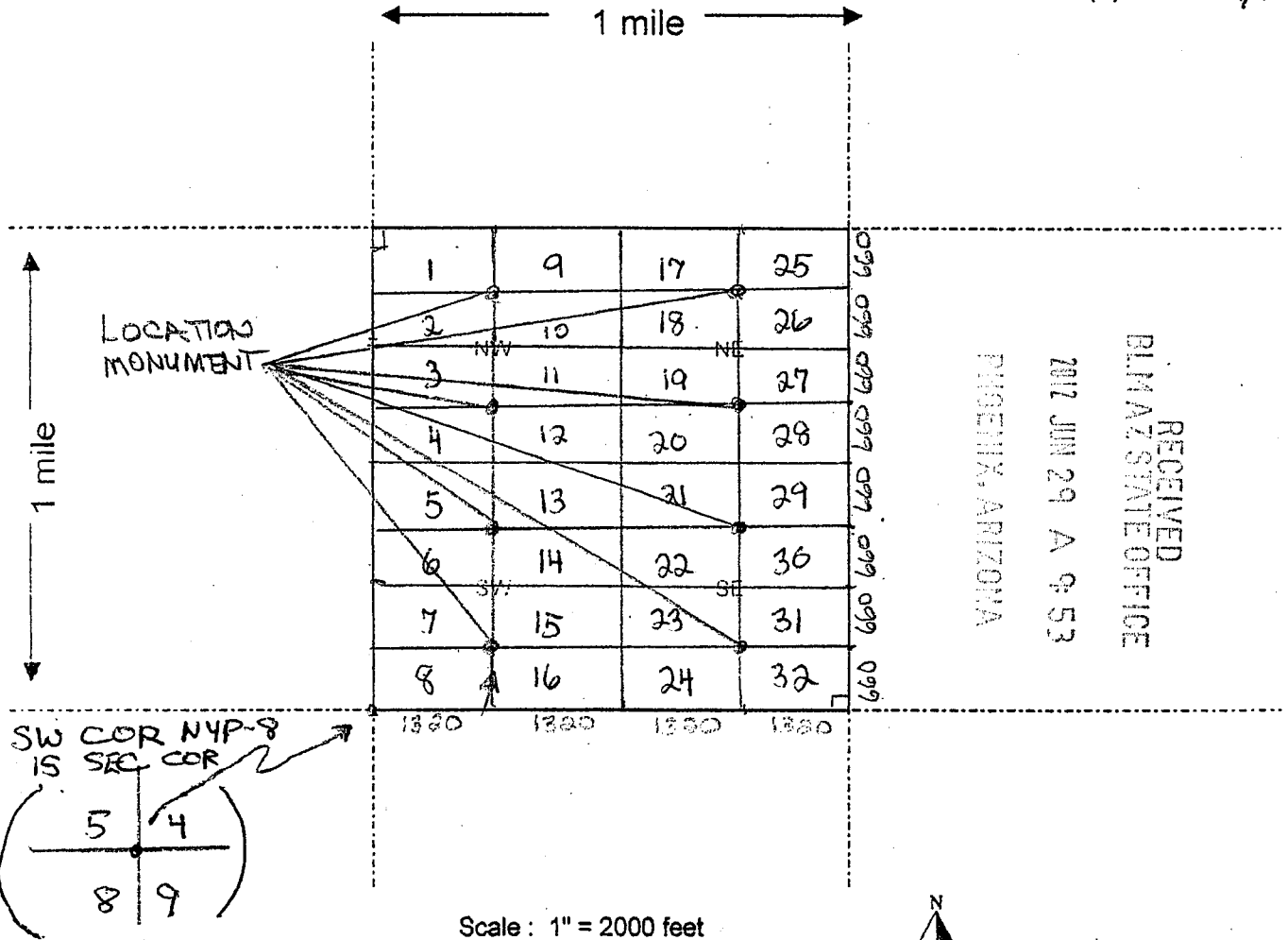
LOCATOR (s) Kella Jay (AGENT)

Form MCF102  
Revised July 2005

AMC416378

**MINING CLAIM MAP**

Lode ( ) Placer (X)



Scale: 1" = 2000 feet

1. The above map depicts the NYP-15 mining claim, which is located in Section (s) 4, Township 4 N, Range 18 W, Gila and Salt River Base and Meridian, LA PAZ County, Arizona.

2. The type of corner and location monuments used are as follows: 2" x 2" WOODEN POSTS 4 FEET HIGH

3. The bearings and distances in degrees and feet between claim corners are as depicted on the map.

Form MCF100a  
Revised July 2005



**LOCATION NOTICE FOR PLACER MINING CLAIM**

NOTICE IS HEREBY GIVEN that the NYP-16  
 \_\_\_\_\_ placer mining claim has been located by  
YASHENG GROUP whose current mailing  
 address is 805 VETERANS BLVD., #228  
REDWOOD CITY, CA 94065

RECEIVED  
 BLM AZ STATE OFFICE  
 2012 JUN 29 A 9:53  
 PHOENIX, ARIZONA  
 BLM  
 Date  
 Stamp

The general course of this claim is EAST - WEST and it is situated in  
LA PAZ County, Arizona.

This claim is 1320 feet in length and 660 feet in width. This claim runs from the  
 location monument on which this location notice is posted approximately 660 feet in a SOUTH  
 direction to the SOUTH end line and 1320 feet in a EAST direction to the EAST end line.

This claim is marked by four monuments, one at each corner of the claim.

The location monument on which this notice is posted is situated within Section 4, Township  
4 N, Range 18 W, Gila Salt River Base and Meridian, Arizona. This claim encompasses  
 portions of the following legal subdivision(s) if located by legal subdivision or the following quarter section (s),  
 section (s), Township (s) and Range (s) SW 1/4, SEC 4, T4N,  
R18W, Gila Salt River Base and Meridian, Arizona.

The locality of this claim with reference to some natural object or permanent monument and additional  
 information (if any) concerning its locality are as follows: NORTH OF  
SCADOAN MOUNTAIN

DATED AND POSTED on the ground this 9th day of MAY, 2012

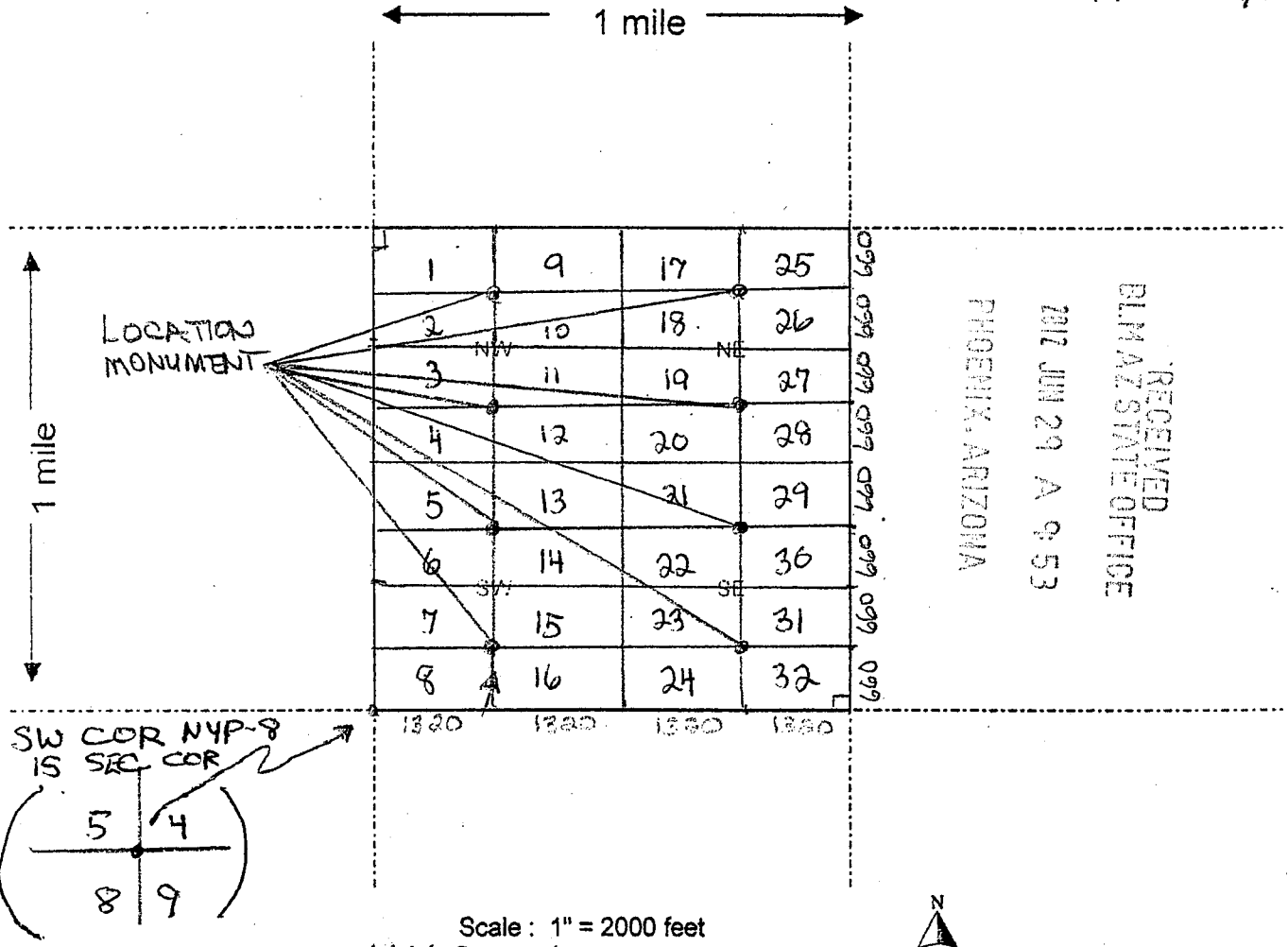
LOCATOR (s) Keith Jay (AGENT)

Form MCF102  
 Revised July 2005

AMC416379

**MINING CLAIM MAP**

Lode ( ) Placer (X)



1. The above map depicts the NYP-16 mining claim, which is located in Section (s) 4, Township 4 N, Range 18 W, Gila and Salt River Base and Meridian, LA PAZ County, Arizona.

2. The type of corner and location monuments used are as follows: 2" x 2" WOODEN POSTS 4 FEET HIGH

3. The bearings and distances in degrees and feet between claim corners are as depicted on the map.

Form MCF100a  
Revised July 2005

RECEIVED  
BLM STATE OFFICE  
2012 JUN 29 A 9:53  
TUCSON, ARIZONA

LOCATION NOTICE FOR PLACER MINING CLAIM

NOTICE IS HEREBY GIVEN that the NVP-17

\_\_\_\_\_ placer mining claim has been located by  
YASHENG GROUP whose current mailing

address is 805 VETERANS BLVD, #208  
REDWOOD CITY, CA 94065.

BLM  
Date  
Stamp

The general course of this claim is EAST-WEST and it is situated in  
LA PAZ County, Arizona.

This claim is 1320 feet in length and 660 feet in width. This claim runs from the  
location monument on which this location notice is posted approximately 660 feet in a NORTH  
direction to the NORTH end line and 1320 feet in a WEST direction to the WEST end line.  
This claim is marked by four monuments, one at each corner of the claim.

The location monument on which this notice is posted is situated within Section 4, Township  
4 N, Range 18 W, Gila Salt River Base and Meridian, Arizona. This claim encompasses  
portions of the following legal subdivision(s) if located by legal subdivision or the following quarter section (s),  
section (s), Township (s) and Range (s) NE 1/4, SEC 4, T4N,  
R 18 W, Gila Salt River Base and Meridian, Arizona.

The locality of this claim with reference to some natural object or permanent monument and additional  
information (if any) concerning its locality are as follows: NORTH OF  
SCADOAN MOUNTAIN

DATED AND POSTED on the ground this 9th day of MAY, 2012

LOCATOR (s) Kathy Jay (AGENT)

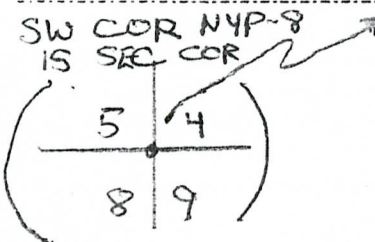
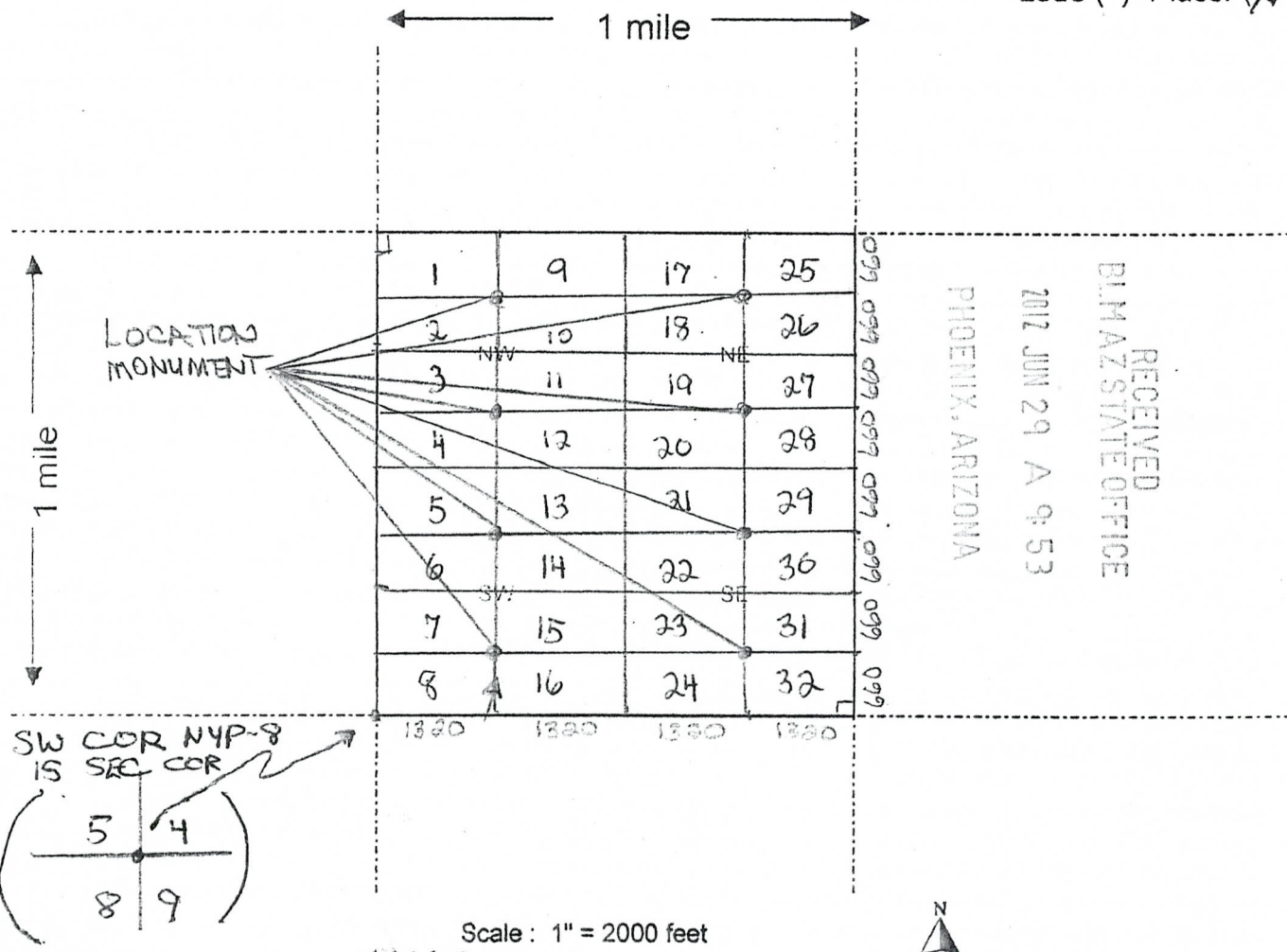
Form MCF102  
Revised July 2005

ANCH 16380



### MINING CLAIM MAP

Lode ( ) Placer (X)



1. The above map depicts the NYP-17 mining claim, which is located in Section (s) 4, Township 4 N, Range 18 W, Gila and Salt River Base and Meridian, LA PAZ County, Arizona.

2. The type of corner and location monuments used are as follows: 2" x 2" WOODEN POSTS 4 FEET HIGH

3. The bearings and distances in degrees and feet between claim corners are as depicted on the map.

Form MCF100a  
Revised July 2005

AHC416380



2012-0-28

Page 1 of 2

Requested By: Plomsa Placers  
SHELLY D BAKER, RECORDER  
OFFICIAL RECORDS OF LA PAZ COUNTY, AZ  
05-09-2012 05:17 PM Recording Fee \$10.00

LOCATION NOTICE FOR PLACER MINING CLAIM

NOTICE IS HEREBY GIVEN that the NYP-18

\_\_\_\_\_ placer mining claim has been located by

YASHENG GROUP whose current mailing

address is 805 VETERANS BLVD., #228

REDWOOD CITY, CA 94065

BLM  
Date  
Stamp

RECEIVED  
BLM AZ STATE OFFICE  
2012 JUN 29 A 9:53  
DENIX, ARIZONA

The general course of this claim is EAST - WEST and it is situated in

LA PAZ County, Arizona.

This claim is 1320 feet in length and 1660 feet in width. This claim runs from the

location monument on which this location notice is posted approximately 1660 feet in a SOUTH

direction to the SOUTH end line and 1320 feet in a WEST direction to the WEST end line.

This claim is marked by four monuments, one at each corner of the claim.

The location monument on which this notice is posted is situated within Section 4, Township

4 N, Range 18 W, Gila Salt River Base and Meridian, Arizona. This claim encompasses portions of the following legal subdivision(s) if located by legal subdivision or the following quarter section (s),

section (s), Township (s) and Range (s) NE 1/4, SEC 4, T4N,

R18 W, Gila Salt River Base and Meridian, Arizona.

The locality of this claim with reference to some natural object or permanent monument and additional information (if any) concerning its locality are as follows: NORTH OF

SCADOAN MOUNTAIN

DATED AND POSTED on the ground this 9th day of MAY, 2012

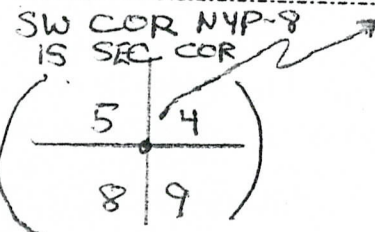
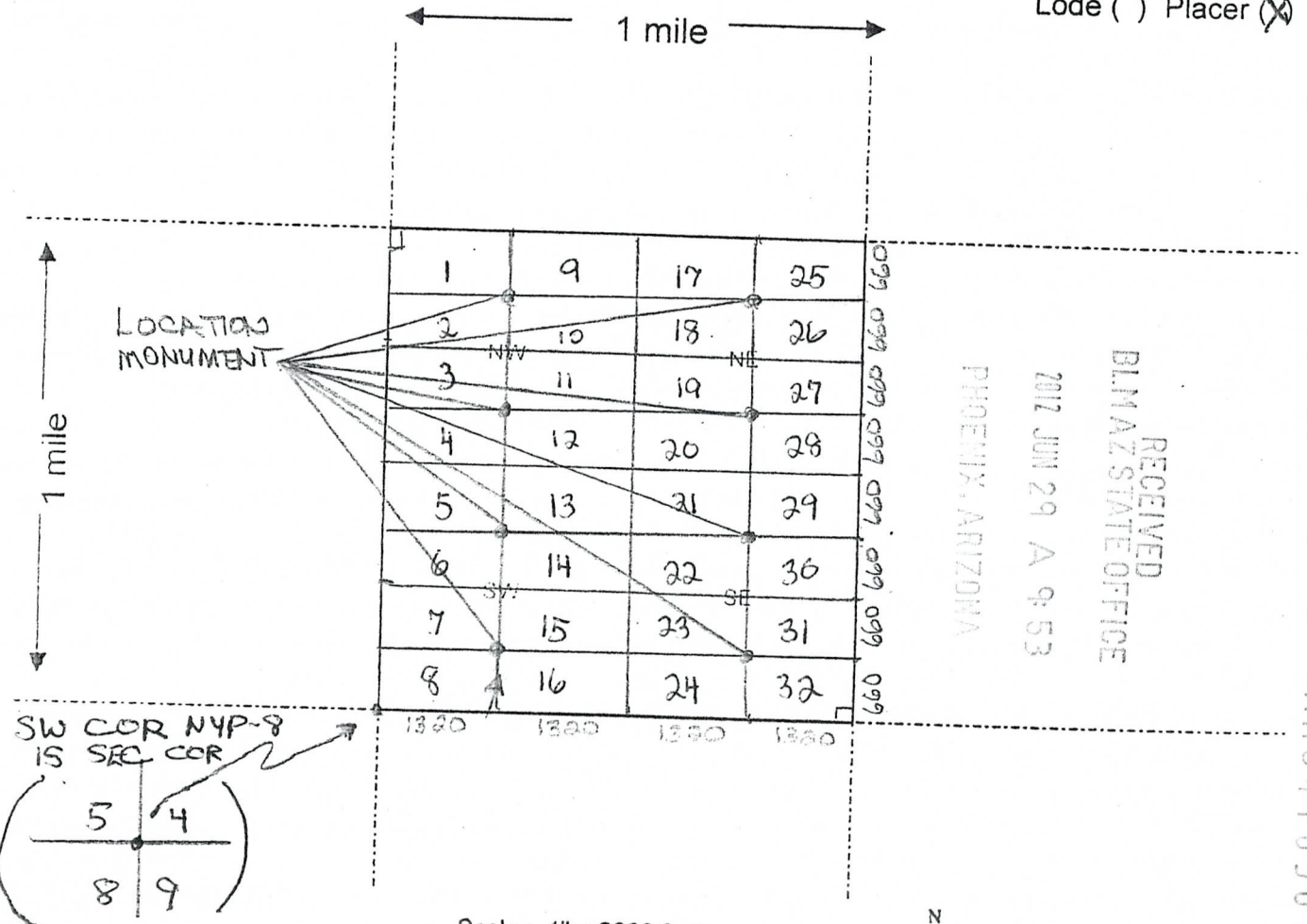
LOCATOR (s) Keith Jay (AGENT)

Form MCF102  
Revised July 2005

AMC416381

### MINING CLAIM MAP


Lode ( ) Placer (X)



Scale: 1" = 2000 feet

- The above map depicts the NYP-18 mining claim, which is located in Section (s) 4, Township 4 N, Range 18 W, Gila and Salt River Base and Meridian, LA PAZ County, Arizona.
- The type of corner and location monuments used are as follows: 2" x 2" WOODEN POSTS 4 FEET HIGH
- The bearings and distances in degrees and feet between claim corners are as depicted on the map.

Form MCF100a  
Revised July 2005



**LOCATION NOTICE FOR PLACER MINING CLAIM**

NOTICE IS HEREBY GIVEN that the NYP-19

\_\_\_\_\_ placer mining claim has been located by  
YASHENG GROUP whose current mailing  
 address is 805 VETERANS BLVD #208  
REDWOOD CITY, CA 94065

RECEIVED  
 LA PAZ STATE OFFICE  
 2012 JUN 29 A 9:53  
 TUCSON, ARIZONA  
 BLM  
 Date  
 Stamp

The general course of this claim is EAST-WEST and it is situated in  
LA PAZ County, Arizona.

This claim is 1320 feet in length and 660 feet in width. This claim runs from the  
 location monument on which this location notice is posted approximately 660 feet in a NORTH  
 direction to the NORTH end line and 1320 feet in a WEST direction to the WEST end line.  
 This claim is marked by four monuments, one at each corner of the claim.

The location monument on which this notice is posted is situated within Section 4, Township  
4 N, Range 18 W, Gila Salt River Base and Meridian, Arizona. This claim encompasses  
 portions of the following legal subdivision(s) if located by legal subdivision or the following quarter section (s),  
 section (s), Township (s) and Range (s) NE 1/4, SEC 4, T4N,  
R 18 W, Gila Salt River Base and Meridian, Arizona.

The locality of this claim with reference to some natural object or permanent monument and additional  
 information (if any) concerning its locality are as follows: NORTH OF  
SCADOAN MOUNTAIN

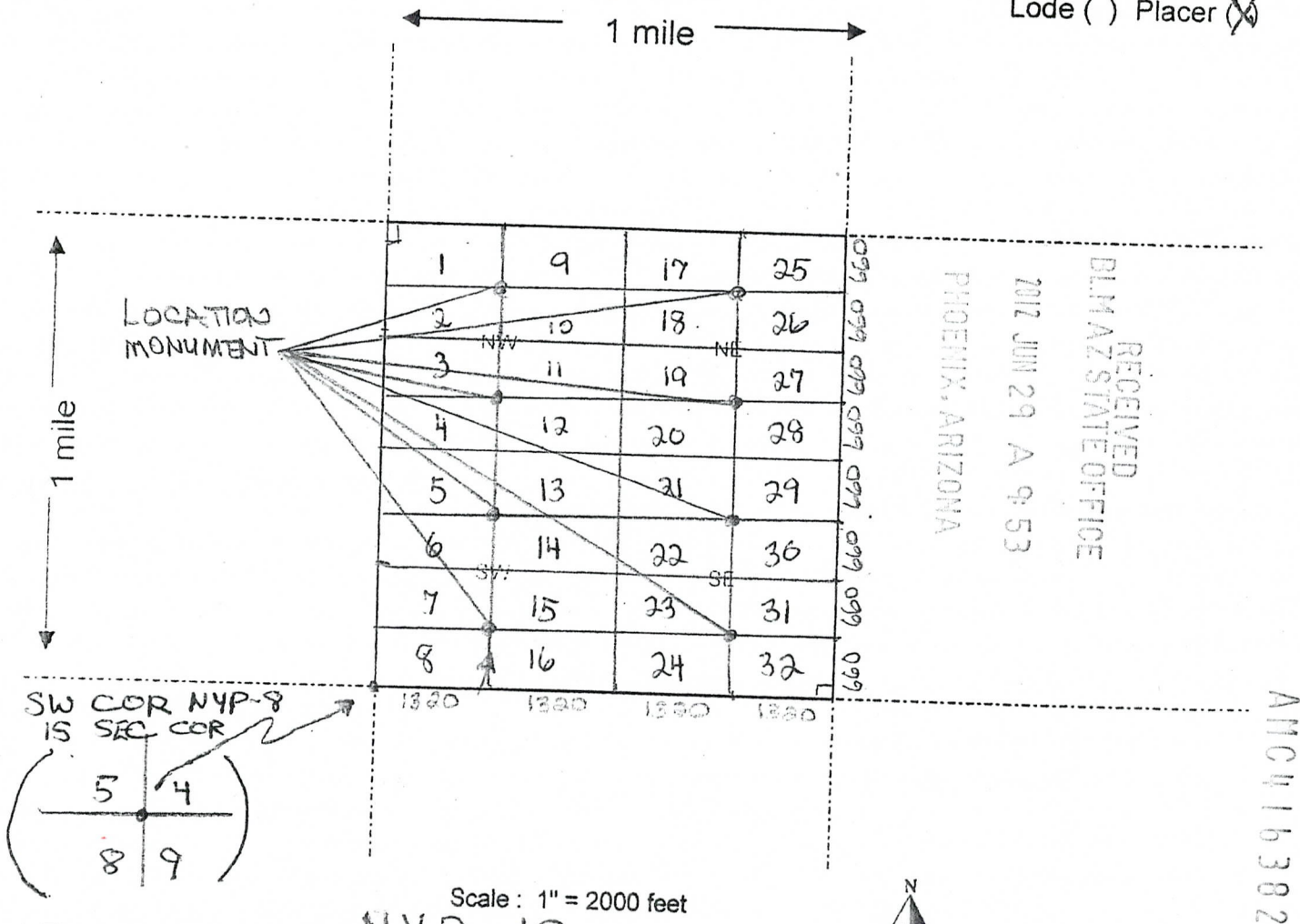
DATED AND POSTED on the ground this 9th day of MAY, 2012  
 LOCATOR (s) Keith Jay (AGENT)

Form MCF102  
 Revised July 2005

ANCH 16382

**MINING CLAIM MAP**

Lode ( ) Placer (X)



Scale: 1" = 2000 feet



- The above map depicts the NYP-19 mining claim, which is located in Section (s) 4, Township 4 N, Range 18 W, Gila and Salt River Base and Meridian, LA PAZ County, Arizona.
- The type of corner and location monuments used are as follows: 2" x 2" WOODEN POSTS 4 FEET HIGH
- The bearings and distances in degrees and feet between claim corners are as depicted on the map.

Form MCF100a  
Revised July 2005



**LOCATION NOTICE FOR PLACER MINING CLAIM**

NOTICE IS HEREBY GIVEN that the NYP-20  
 \_\_\_\_\_ placer mining claim has been located by  
YASHENG GROUP whose current mailing  
 address is 805 VETERANS BLVD., #228  
REDWOOD CITY, CA 94065

RECEIVED  
 BLM AZ STATE OFFICE  
 2012 JUN 29 A 9:53  
 PHOENIX, ARIZONA  
 BLM  
 Date  
 Stamp

The general course of this claim is EAST - WEST and it is situated in  
LA PAZ County, Arizona.

This claim is 1320 feet in length and 660 feet in width. This claim runs from the  
 location monument on which this location notice is posted approximately 660 feet in a SOUTH  
 direction to the SOUTH end line and 1320 feet in a WEST direction to the WEST end line.  
 This claim is marked by four monuments, one at each corner of the claim.

The location monument on which this notice is posted is situated within Section 4, Township  
4 N, Range 18 W, Gila Salt River Base and Meridian, Arizona. This claim encompasses  
 portions of the following legal subdivision(s) if located by legal subdivision or the following quarter section (s),  
 section (s), Township (s) and Range (s) NE 1/4, SEC 4, T4N,  
R18 W, Gila Salt River Base and Meridian, Arizona.

The locality of this claim with reference to some natural object or permanent monument and additional  
 information (if any) concerning its locality are as follows: NORTH OF  
SCADOAN MOUNTAIN

DATED AND POSTED on the ground this 9th day of MAY, 2012  
 LOCATOR (s) Keith Jay (AGENT)

Form MCF102  
 Revised July 2005

AMC416383



**LOCATION NOTICE FOR PLACER MINING CLAIM**

NOTICE IS HEREBY GIVEN that the NYP-21

\_\_\_\_\_ placer mining claim has been located by

YASHENG GROUP whose current mailing  
address is 805 VETERANS BLVD #208  
REDWOOD CITY, CA 94065

RECEIVED  
BLM AZ STATE OFFICE  
2012 JUN 29 A 9:54  
PHOENIX, ARIZONA  
BLM  
Date  
Stamp

The general course of this claim is EAST - WEST and it is situated in  
LA PAZ County, Arizona.

This claim is 1320 feet in length and 660 feet in width. This claim runs from the  
location monument on which this location notice is posted approximately 660 feet in a NORTH  
direction to the NORTH end line and 1320 feet in a WEST direction to the WEST end line.

This claim is marked by four monuments, one at each corner of the claim.

The location monument on which this notice is posted is situated within Section 4, Township  
4 N, Range 18 W, Gila Salt River Base and Meridian, Arizona. This claim encompasses  
portions of the following legal subdivision(s) if located by legal subdivision or the following quarter section (s),  
section (s), Township (s) and Range (s) SE 1/4, SEC 4, T4N,  
R 18 W, Gila Salt River Base and Meridian, Arizona.

The locality of this claim with reference to some natural object or permanent monument and additional  
information (if any) concerning its locality are as follows: NORTH OF  
SCADOAN MOUNTAIN

DATED AND POSTED on the ground this 9th day of MAY, 2012

LOCATOR (s) Keith Jay (AGENT)

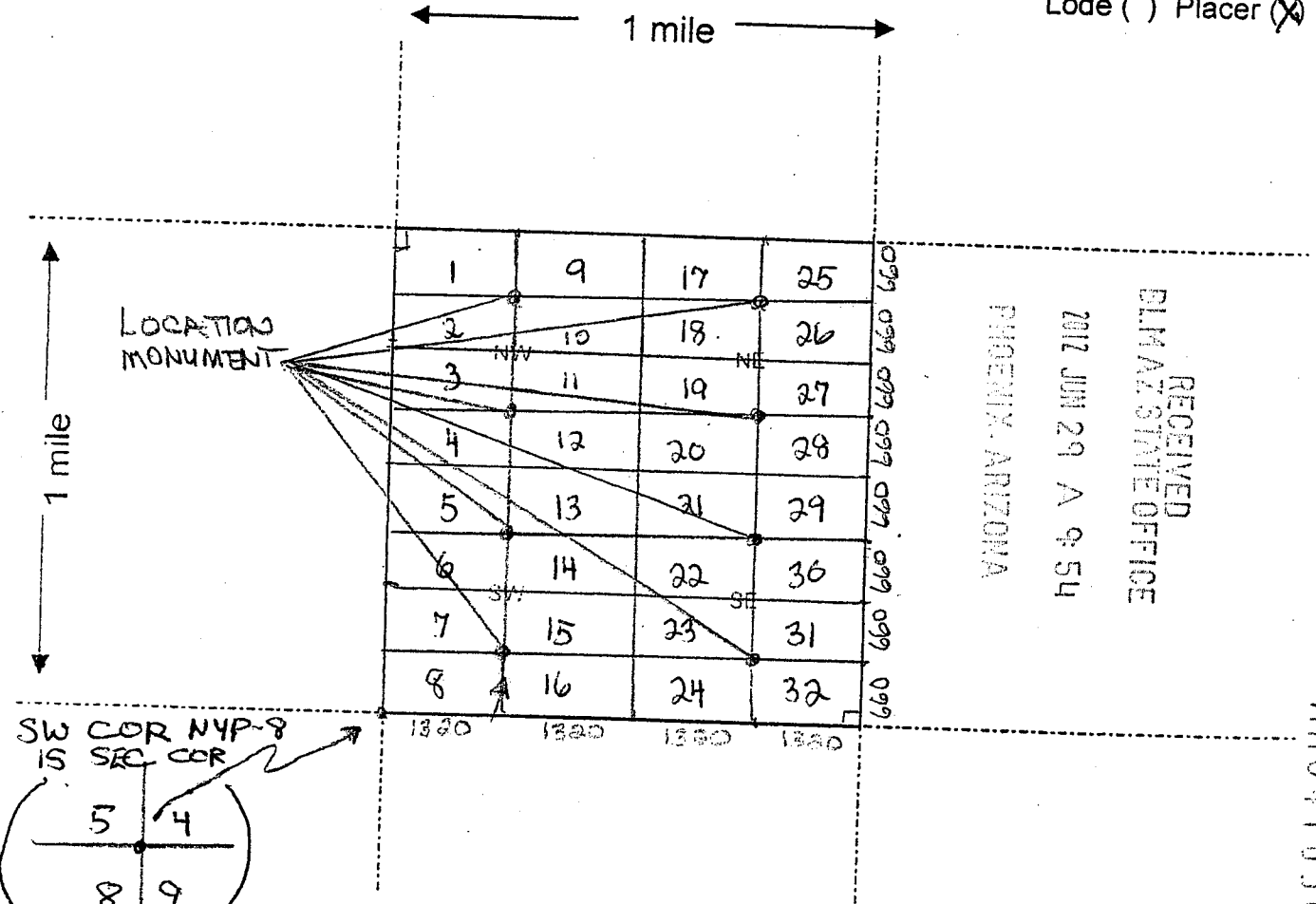
Form MCF102  
Revised July 2005

ANC 416384

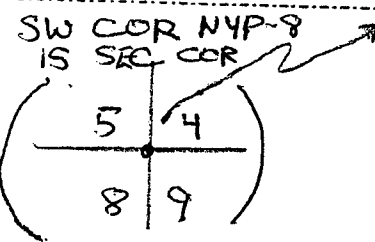


### MINING CLAIM MAP

Lode ( ) Placer (X)



AMC416384



Scale: 1" = 2000 feet

1. The above map depicts the NYP-21 mining claim, which is located in Section (s) 4, Township 4 N, Range 18 W, Gila and Salt River Base and Meridian, LA PAZ County, Arizona.

2. The type of corner and location monuments used are as follows: 2" x 2" WOODEN POSTS 4 FEET HIGH

3. The bearings and distances in degrees and feet between claim corners are as depicted on the map.

Form MCF100a  
Revised July 2005



**LOCATION NOTICE FOR PLACER MINING CLAIM**

NOTICE IS HEREBY GIVEN that the NYP-22

\_\_\_\_\_ placer mining claim has been located by

YASHENG GROUP whose current mailing  
 address is 805 VETERANS BLVD., #228  
REDWOOD CITY, CA 94065

RECEIVED  
 LA PAZ STATE OFFICE  
 2012 JUN 29 A 9:54  
 PHOENIX, ARIZONA  
 BLM  
 Date  
 Stamp

The general course of this claim is EAST - WEST and it is situated in  
LA PAZ County, Arizona.

This claim is 1320 feet in length and 660 feet in width. This claim runs from the  
 location monument on which this location notice is posted approximately 660 feet in a SOUTH  
 direction to the SOUTH end line and 1320 feet in a WEST direction to the WEST end line.

This claim is marked by four monuments, one at each corner of the claim.

The location monument on which this notice is posted is situated within Section 4, Township  
4 N, Range 18 W, Gila Salt River Base and Meridian, Arizona. This claim encompasses

portions of the following legal subdivision(s) if located by legal subdivision or the following quarter section (s),  
 section (s), Township (s) and Range (s) SE 1/4, SEC 4, T4N,

R18 W, Gila Salt River Base and Meridian, Arizona.

The locality of this claim with reference to some natural object or permanent monument and additional  
 information (if any) concerning its locality are as follows: NORTH OF

SCADOAN MOUNTAIN

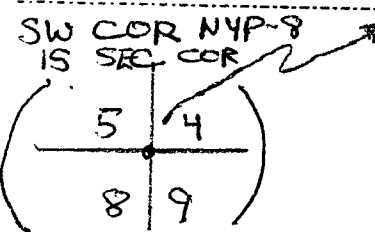
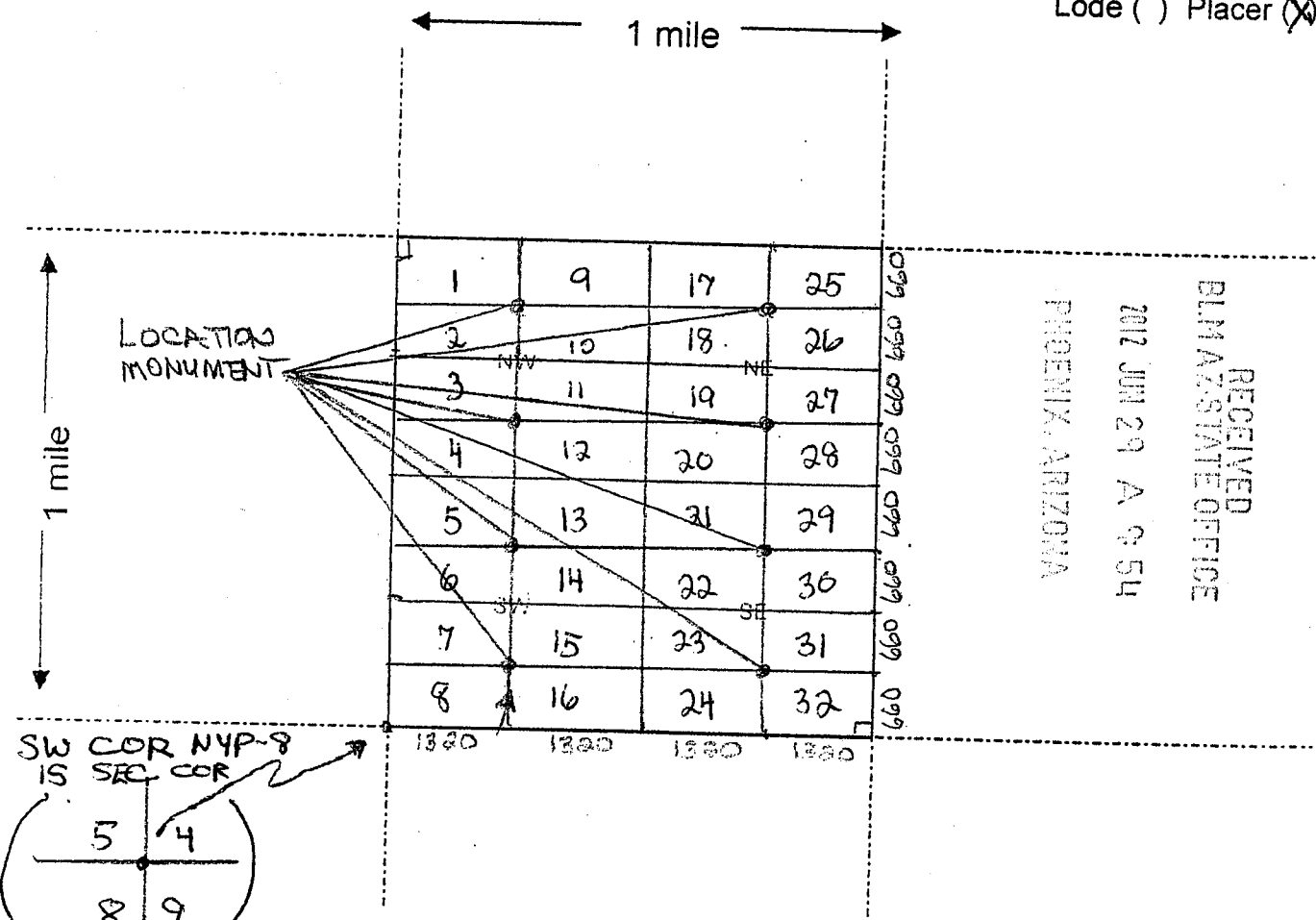
DATED AND POSTED on the ground this 9th day of MAY, 2012

LOCATOR (s) Kath Jay (AGENT)

AMC416385

### MINING CLAIM MAP

Lode ( ) Placer (X)



Scale: 1" = 2000 feet

1. The above map depicts the NYP-22 mining claim, which is located in Section (s) 4, Township 4 N, Range 18 W, Gila and Salt River Base and Meridian, LA PAZ County, Arizona.

2. The type of corner and location monuments used are as follows: 2" x 2" WOODEN POSTS 4 FEET HIGH

3. The bearings and distances in degrees and feet between claim corners are as depicted on the map.

Form MCF100a  
Revised July 2005



**LOCATION NOTICE FOR PLACER MINING CLAIM**

NOTICE IS HEREBY GIVEN that the NYP-23

\_\_\_\_\_ placer mining claim has been located by  
YASHENG GROUP whose current mailing

address is 805 VETERANS BLVD, #208  
REDWOOD CITY, CA 94065

RECEIVED  
 BLM AZ STATE OFFICE  
 2012 JUN 29 A 9:54  
 PHOENIX, ARIZONA  
 BLM  
 Date  
 Stamp

The general course of this claim is EAST - WEST and it is situated in  
LA PAZ County, Arizona.

This claim is 1320 feet in length and 660 feet in width. This claim runs from the  
 location monument on which this location notice is posted approximately 660 feet in a NORTH  
 direction to the NORTH end line and 1320 feet in a WEST direction to the WEST end line.

This claim is marked by four monuments, one at each corner of the claim.

The location monument on which this notice is posted is situated within Section 4, Township  
4 N, Range 18 W, Gila Salt River Base and Meridian, Arizona. This claim encompasses  
 portions of the following legal subdivision(s) if located by legal subdivision or the following quarter section (s),  
 section (s), Township (s) and Range (s) SE 1/4, SEC 4, T4N,  
R 18 W, Gila Salt River Base and Meridian, Arizona.

The locality of this claim with reference to some natural object or permanent monument and additional  
 information (if any) concerning its locality are as follows: NORTH OF  
SCADOAN MOUNTAIN

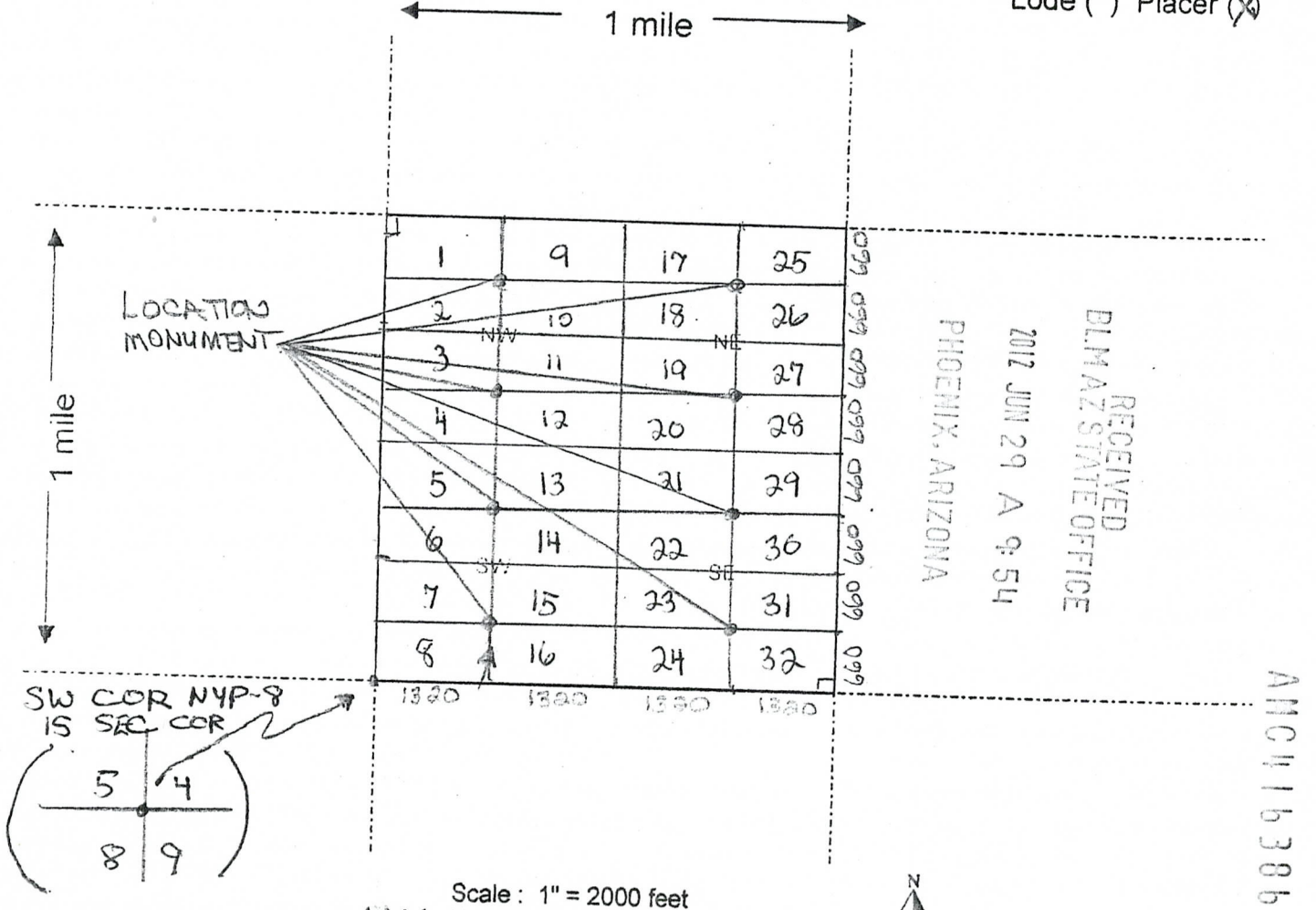
DATED AND POSTED on the ground this 9th day of MAY, 2012

LOCATOR (s) Keith Jay (AGENT)

AMC416386

**MINING CLAIM MAP**

Lode ( ) Placer (X)



- Scale: 1" = 2000 feet
- The above map depicts the NYP-23 mining claim, which is located in Section (s) 4, Township 4 N, Range 18 W, Gila and Salt River Base and Meridian, LA PAZ County, Arizona.
  - The type of corner and location monuments used are as follows: 2" x 2" WOODEN POSTS 4 FEET HIGH
  - The bearings and distances in degrees and feet between claim corners are as depicted on the map.

Form MCF100a  
Revised July 2005



**LOCATION NOTICE FOR PLACER MINING CLAIM**

NOTICE IS HEREBY GIVEN that the NYP-24  
 \_\_\_\_\_ placer mining claim has been located by  
YASHENG GROUP whose current mailing  
 address is 805 VETERANS BLVD., #228  
REDWOOD CITY, CA 94065

RECEIVED  
 BLM AZ STATE OFFICE  
 2012 JUN 29 A 9:51  
 PHOENIX, ARIZONA  
 BLM  
 Date  
 Stamp

The general course of this claim is EAST - WEST and it is situated in  
LA PAZ County, Arizona.

This claim is 1320 feet in length and 660 feet in width. This claim runs from the  
 location monument on which this location notice is posted approximately 660 feet in a SOUTH  
 direction to the SOUTH end line and 1320 feet in a WEST direction to the WEST end line.

This claim is marked by four monuments, one at each corner of the claim.

The location monument on which this notice is posted is situated within Section 4, Township  
4 N, Range 18 W, Gila Salt River Base and Meridian, Arizona. This claim encompasses  
 portions of the following legal subdivision(s) if located by legal subdivision or the following quarter section (s),  
 section (s), Township (s) and Range (s) SE 1/4, SEC 4, T4N,  
R18 W, Gila Salt River Base and Meridian, Arizona.

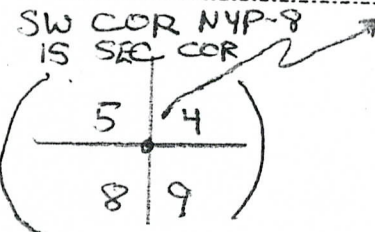
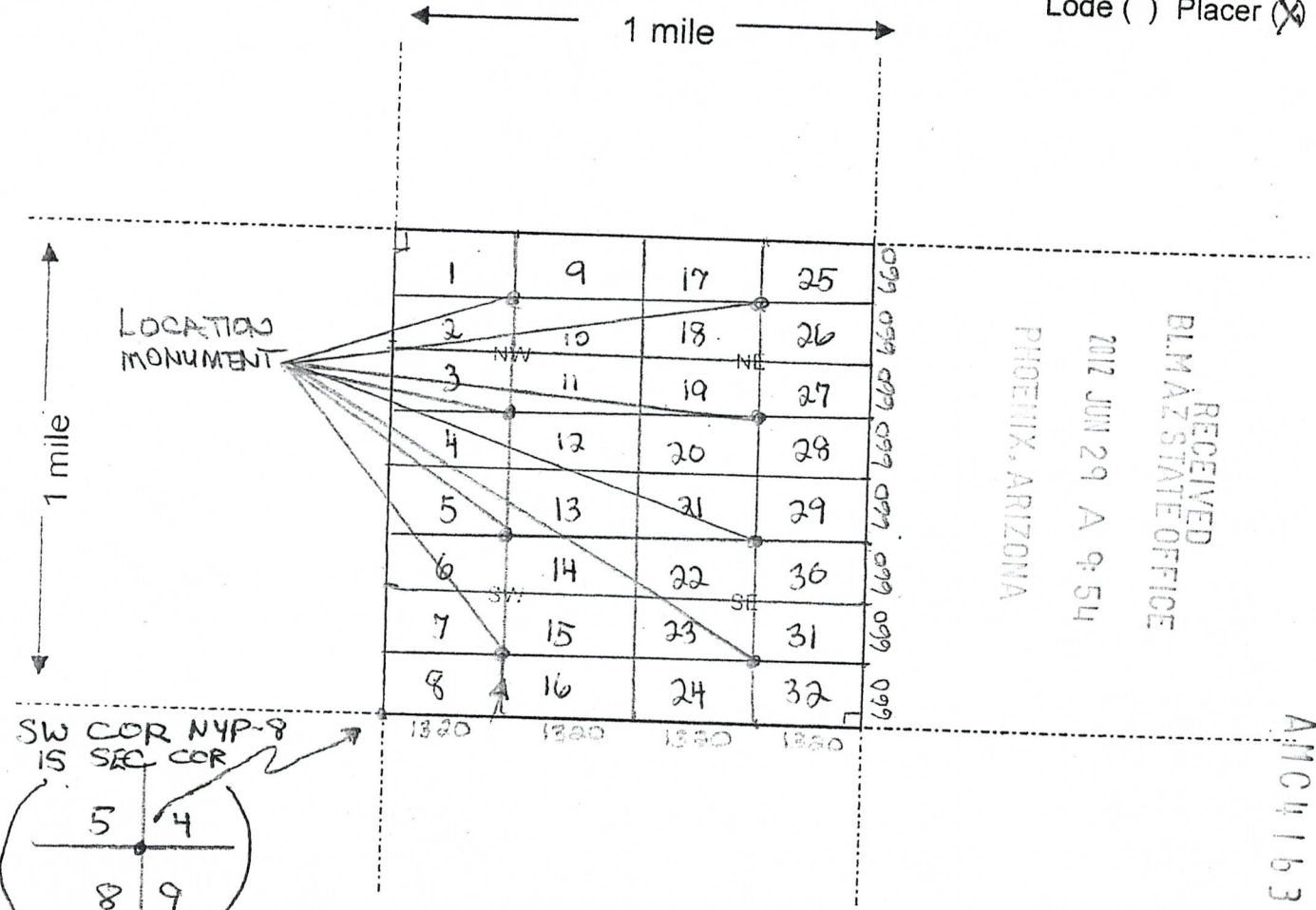
The locality of this claim with reference to some natural object or permanent monument and additional  
 information (if any) concerning its locality are as follows: NORTH OF  
SCADOAN MOUNTAIN

DATED AND POSTED on the ground this 9th day of MAY, 2012  
 LOCATOR (s) Kathy Jay (AGENT)

A110416387

### MINING CLAIM MAP

Lode ( ) Placer (X)



Scale: 1" = 2000 feet

1. The above map depicts the NYP-24 mining claim, which is located in Section (s) 4, Township 4 N, Range 18 W, Gila and Salt River Base and Meridian, LA PAZ County, Arizona.
2. The type of corner and location monuments used are as follows: 2" x 2" WOODEN POSTS 4 FEET HIGH
3. The bearings and distances in degrees and feet between claim corners are as depicted on the map.

Form MCF100a  
Revised July 2005



**LOCATION NOTICE FOR PLACER MINING CLAIM**

NOTICE IS HEREBY GIVEN that the NYP-25

\_\_\_\_\_ placer mining claim has been located by

YASHENG GROUP whose current mailing

address is 805 VETERANS BLVD, #228

RED WOOD CITY, CA 94065

RECEIVED  
 BLM AZ STATE OFFICE  
 PHOENIX, ARIZONA  
 2012 JUN 29 A 9:55  
 BLM  
 Date  
 Stamp

The general course of this claim is EAST - WEST and it is situated in

LA PAZ County, Arizona.

This claim is 1320 feet in length and 660 feet in width. This claim runs from the

location monument on which this location notice is posted approximately 660 feet in a NORTH direction to the NORTH end line and 1320 feet in a EAST direction to the EAST end line.

This claim is marked by four monuments, one at each corner of the claim.

The location monument on which this notice is posted is situated within Section 4, Township

4 N, Range 18 W, Gila Salt River Base and Meridian, Arizona. This claim encompasses

portions of the following legal subdivision(s) if located by legal subdivision or the following quarter section (s),

section (s), Township (s) and Range (s) NE 1/4, SEC 4, T4N,

R18W, Gila Salt River Base and Meridian, Arizona.

The locality of this claim with reference to some natural object or permanent monument and additional information (if any) concerning its locality are as follows: NORTH OF

SCADOAN MOUNTAIN

DATED AND POSTED on the ground this 9th day of MAY, 2012

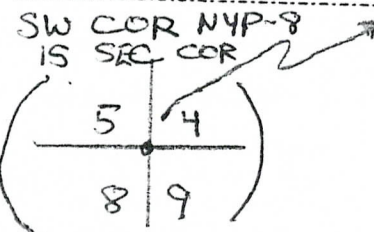
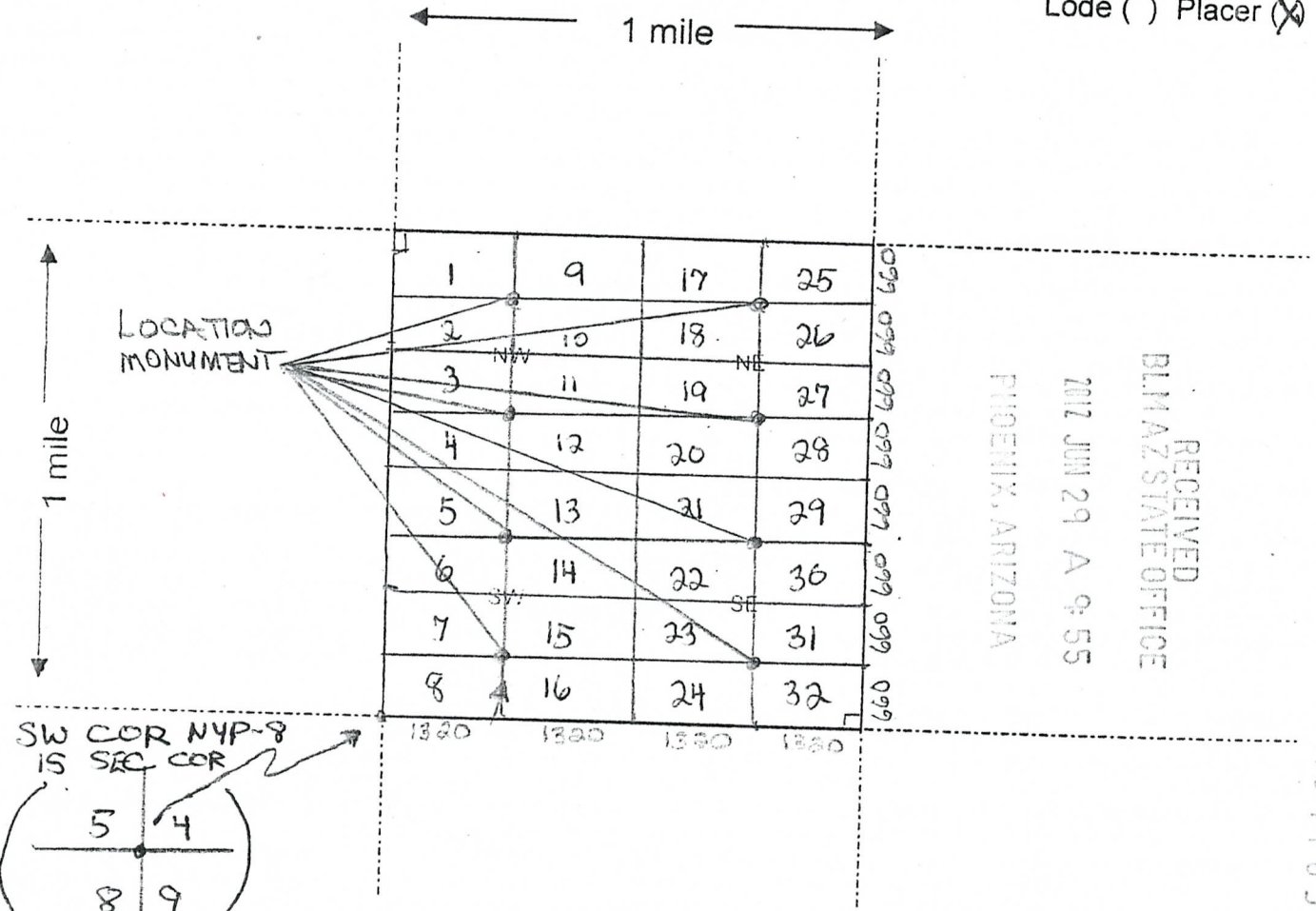
LOCATOR (s) Keith Jay (AGENT)

ANCH 16388



**MINING CLAIM MAP**

Lode ( ) Placer (X)



Scale: 1" = 2000 feet



1. The above map depicts the NYP-25 mining claim, which is located in Section (s) 4, Township 4 N, Range 18 W, Gila and Salt River Base and Meridian, LA PAZ County, Arizona.

2. The type of corner and location monuments used are as follows: 2" x 2" WOODEN POSTS 4 FEET HIGH

3. The bearings and distances in degrees and feet between claim corners are as depicted on the map.

Form MCF100a  
Revised July 2005



**LOCATION NOTICE FOR PLACER MINING CLAIM**

NOTICE IS HEREBY GIVEN that the NYP-26

placer mining claim has been located by

YASHENG GROUP whose current mailing address is 805 VETERANS BLVD., #228 REDWOOD CITY, CA 94065

RECEIVED  
 BLM AZ STATE OFFICE  
 2012 JUN 29 A 9:55  
 PHOENIX, ARIZONA  
 BLM  
 Date  
 Stamp

The general course of this claim is EAST - WEST and it is situated in LA PAZ County, Arizona.

This claim is 1320 feet in length and 660 feet in width. This claim runs from the location monument on which this location notice is posted approximately 660 feet in a SOUTH direction to the SOUTH end line and 1320 feet in a EAST direction to the EAST end line. This claim is marked by four monuments, one at each corner of the claim.

The location monument on which this notice is posted is situated within Section 4, Township 4 N, Range 18 W, Gila Salt River Base and Meridian, Arizona. This claim encompasses portions of the following legal subdivision(s) if located by legal subdivision or the following quarter section (s), section (s), Township (s) and Range (s) NE 1/4, SEC 4, T4N, R18 W, Gila Salt River Base and Meridian, Arizona.

The locality of this claim with reference to some natural object or permanent monument and additional information (if any) concerning its locality are as follows: NORTH OF SCADOAN MOUNTAIN

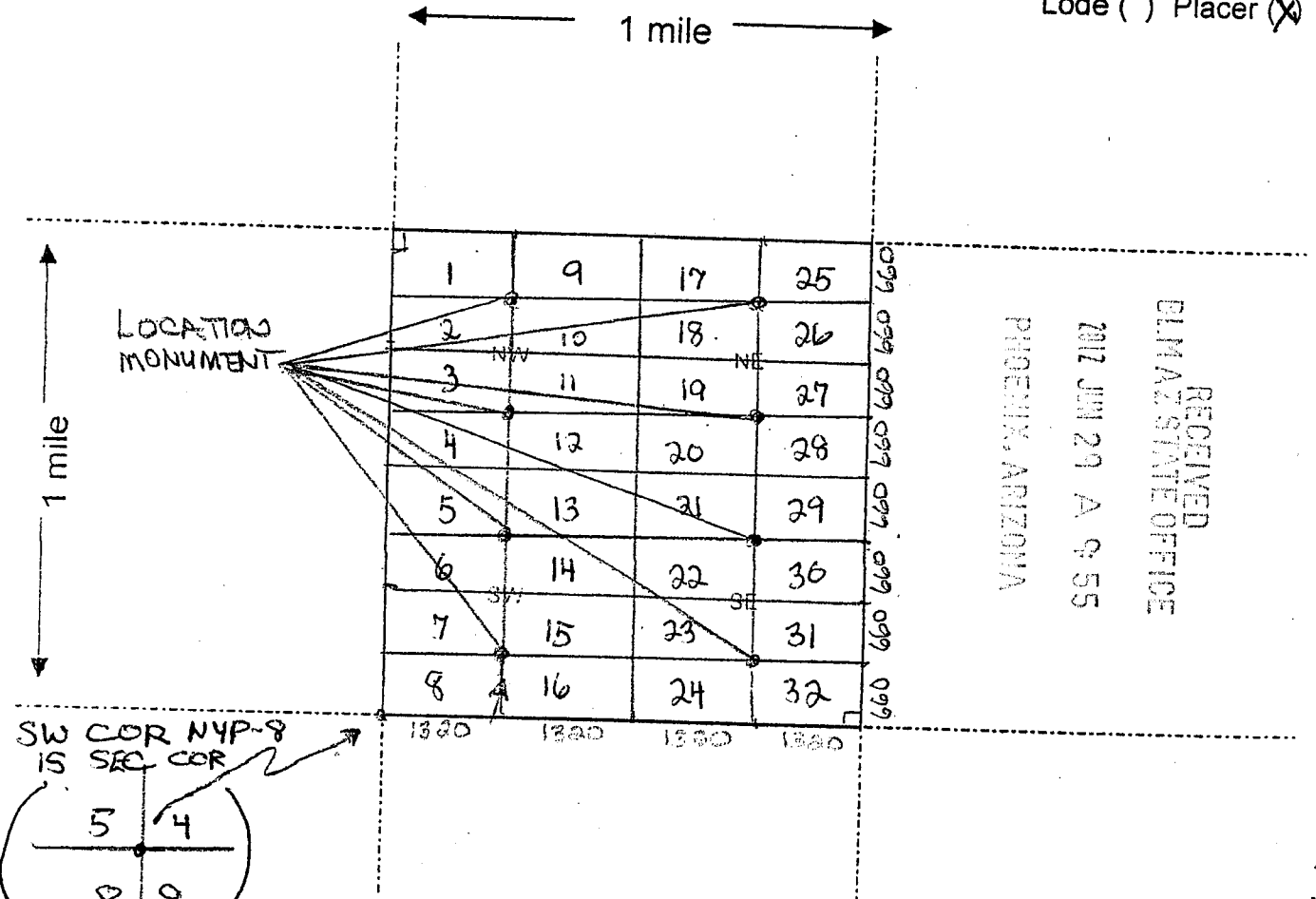
DATED AND POSTED on the ground this 9th day of MAY, 2012

LOCATOR (s) Keith Jay (AGENT)

ANCI 16389

**MINING CLAIM MAP**

Lode ( ) Placer (X)



Scale: 1" = 2000 feet



A110416389

1. The above map depicts the NYP-26 mining claim, which is located in Section (s) 4, Township 4 N, Range 18 W, Gila and Salt River Base and Meridian, LA PAZ County, Arizona.

2. The type of corner and location monuments used are as follows: 2" x 2" WOODEN POSTS 4 FEET HIGH

3. The bearings and distances in degrees and feet between claim corners are as depicted on the map.

Form MCF100a  
Revised July 2005



**LOCATION NOTICE FOR PLACER MINING CLAIM**

NOTICE IS HEREBY GIVEN that the NYP-27

\_\_\_\_\_ placer mining claim has been located by YASHENG GROUP whose current mailing

address is 805 VETERANS BLVD, #228  
RED WOOD CITY, CA 94065

RECEIVED  
 BLM AZ STATE OFFICE  
 2012 JUN 29 A 9:55  
 PHOENIX, ARIZONA  
 BLM  
 Date  
 Stamp

The general course of this claim is EAST-WEST and it is situated in LA PAZ County, Arizona.

This claim is 1320 feet in length and 660 feet in width. This claim runs from the location monument on which this location notice is posted approximately 660 feet in a NORTH direction to the NORTH end line and 1320 feet in a EAST direction to the EAST end line.

This claim is marked by four monuments, one at each corner of the claim.

The location monument on which this notice is posted is situated within Section 4, Township 4 N, Range 18 W, Gila Salt River Base and Meridian, Arizona. This claim encompasses

portions of the following legal subdivision(s) if located by legal subdivision or the following quarter section (s), section (s), Township (s) and Range (s) NE 1/4, SEC 4, T4N, R18W, Gila Salt River Base and Meridian, Arizona.

The locality of this claim with reference to some natural object or permanent monument and additional information (if any) concerning its locality are as follows: NORTH OF SCADOAN MOUNTAIN

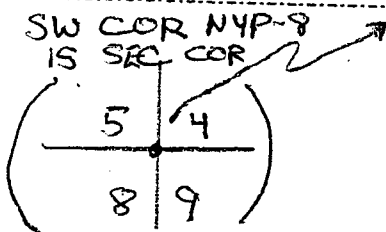
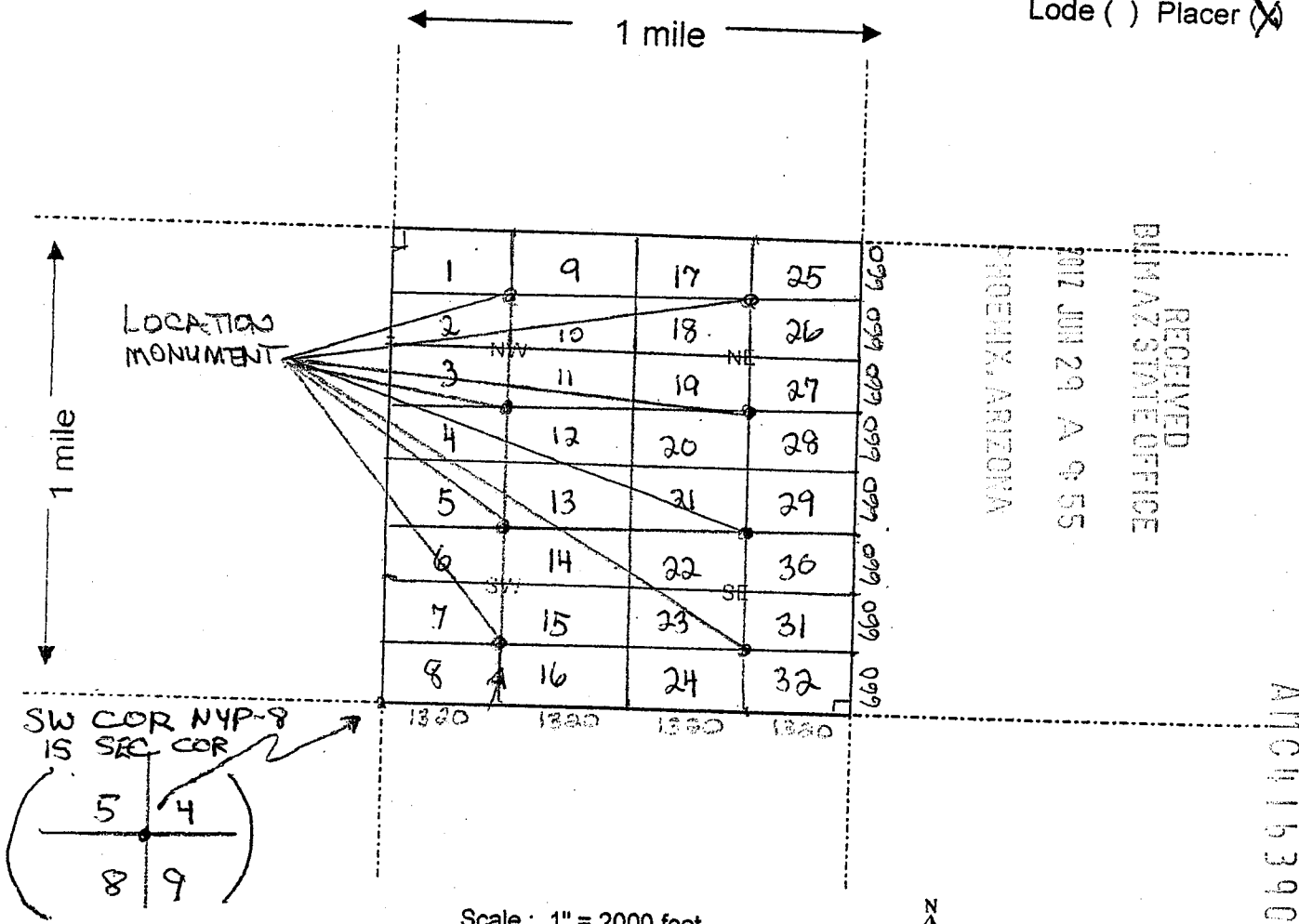
DATED AND POSTED on the ground this 9th day of MAY, 2012

LOCATOR (s) Keith Jay (AGENT)

AMC116390

**MINING CLAIM MAP**

Lode ( ) Placer (X)



Scale: 1" = 2000 feet

- The above map depicts the NYP-27 mining claim, which is located in Section (s) 4, Township 4 N, Range 18 W, Gila and Salt River Base and Meridian, LA PAZ County, Arizona.
- The type of corner and location monuments used are as follows: 2" x 2" WOODEN POSTS 4 FEET HIGH
- The bearings and distances in degrees and feet between claim corners are as depicted on the map.

Form MCF100a  
Revised July 2005



**LOCATION NOTICE FOR PLACER MINING CLAIM**

NOTICE IS HEREBY GIVEN that the NYP-28  
 \_\_\_\_\_ placer mining claim has been located by  
YASHENG GROUP whose current mailing  
 address is 805 VETERANS BLVD., #228  
REDWOOD CITY, CA 94065

RECEIVED  
 BLMAZ STATE OFFICE  
 2012 JUN 29 A 9:55  
 PHOENIX, ARIZONA  
 BLM  
 Date  
 Stamp

The general course of this claim is EAST - WEST and it is situated in  
LA PAZ County, Arizona.

This claim is 1320 feet in length and 660 feet in width. This claim runs from the  
 location monument on which this location notice is posted approximately 660 feet in a SOUTH  
 direction to the SOUTH end line and 1320 feet in a EAST direction to the EAST end line.

This claim is marked by four monuments, one at each corner of the claim.

The location monument on which this notice is posted is situated within Section 4, Township  
4 N, Range 18 W, Gila Salt River Base and Meridian, Arizona. This claim encompasses  
 portions of the following legal subdivision(s) if located by legal subdivision or the following quarter section (s),  
 section (s), Township (s) and Range (s) NE 1/4, SEC 4, T4N,  
R18 W, Gila Salt River Base and Meridian, Arizona.

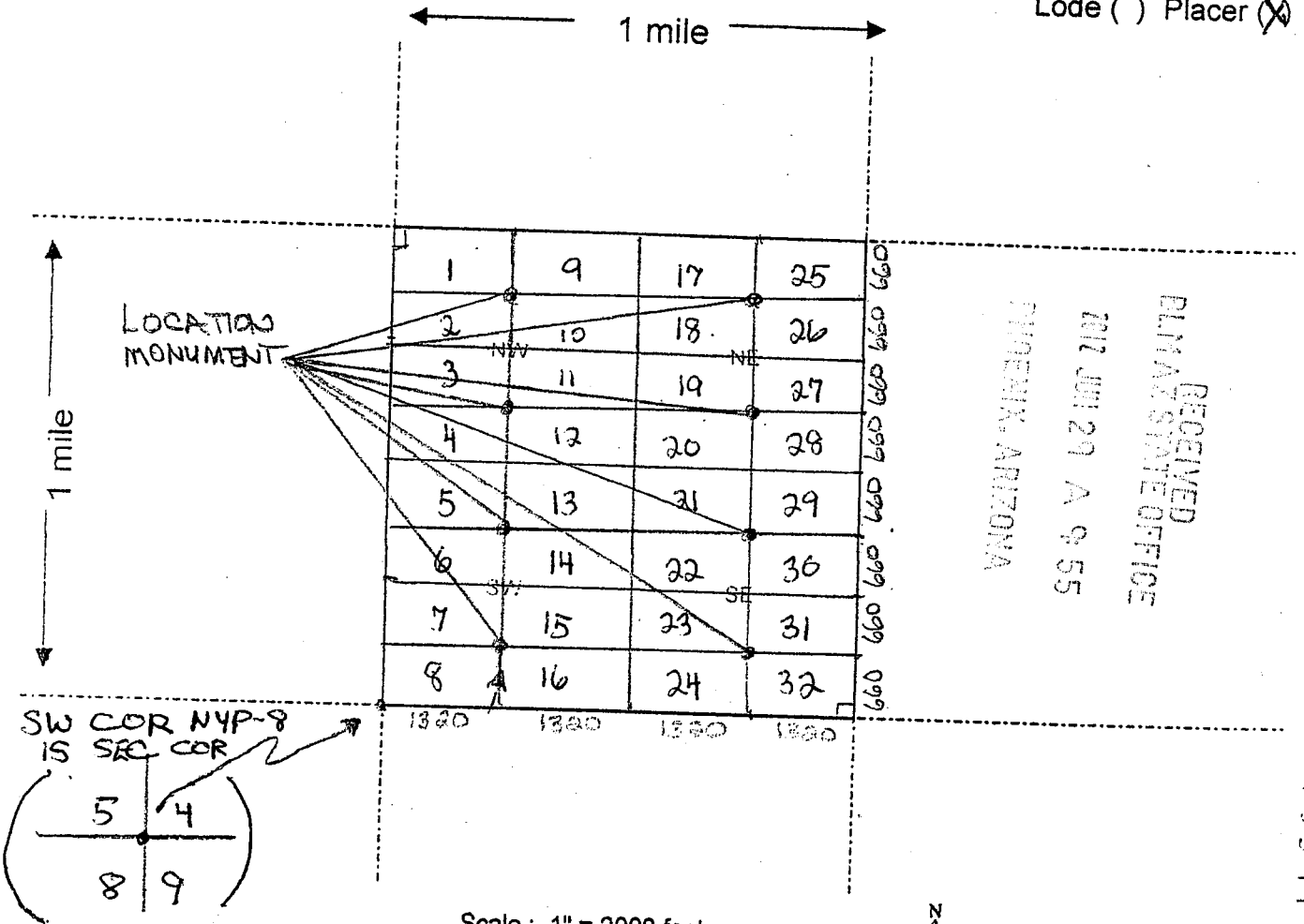
The locality of this claim with reference to some natural object or permanent monument and additional  
 information (if any) concerning its locality are as follows: NORTH OF  
SCADOAN MOUNTAIN

DATED AND POSTED on the ground this 9th day of MAY, 2012  
 LOCATOR (s) Keith Jay (AGENT)

AMC 416391

### MINING CLAIM MAP

Lode ( ) Placer (X)



Scale: 1" = 2000 feet

- The above map depicts the NYP-28 mining claim, which is located in Section (s) 4, Township 4 N, Range 18 W, Gila and Salt River Base and Meridian, LA PAZ County, Arizona.
- The type of corner and location monuments used are as follows: 2" x 2" WOODEN POSTS 4 FEET HIGH
- The bearings and distances in degrees and feet between claim corners are as depicted on the map.

Form MCF100a  
Revised July 2005



**LOCATION NOTICE FOR PLACER MINING CLAIM**

NOTICE IS HEREBY GIVEN that the NYP-29

\_\_\_\_\_ placer mining claim has been located by

YASHENG GROUP whose current mailing  
 address is 805 VETERANS BLVD, #228  
RED WOOD CITY, CA 94065

RECEIVED  
 BLM AZ STATE OFFICE  
 2012 JUN 29 A 9:55  
 PIGEONIX, ARIZONA

The general course of this claim is EAST - WEST and it is situated in  
LA PAZ County, Arizona.

This claim is 1320 feet in length and 660 feet in width. This claim runs from the  
 location monument on which this location notice is posted approximately 660 feet in a NORTH  
 direction to the NORTH end line and 1320 feet in a EAST direction to the EAST end line.  
 This claim is marked by four monuments, one at each corner of the claim.

The location monument on which this notice is posted is situated within Section 4, Township  
4 N, Range 18 W, Gila Salt River Base and Meridian, Arizona. This claim encompasses  
 portions of the following legal subdivision(s) if located by legal subdivision or the following quarter section (s),  
 section (s), Township (s) and Range (s) SE 1/4, SEC 4, T4N,  
R18W, Gila Salt River Base and Meridian, Arizona.

The locality of this claim with reference to some natural object or permanent monument and additional  
 information (if any) concerning its locality are as follows: NORTH OF  
SCADOAN MOUNTAIN

DATED AND POSTED on the ground this 9th day of MAY, 2012

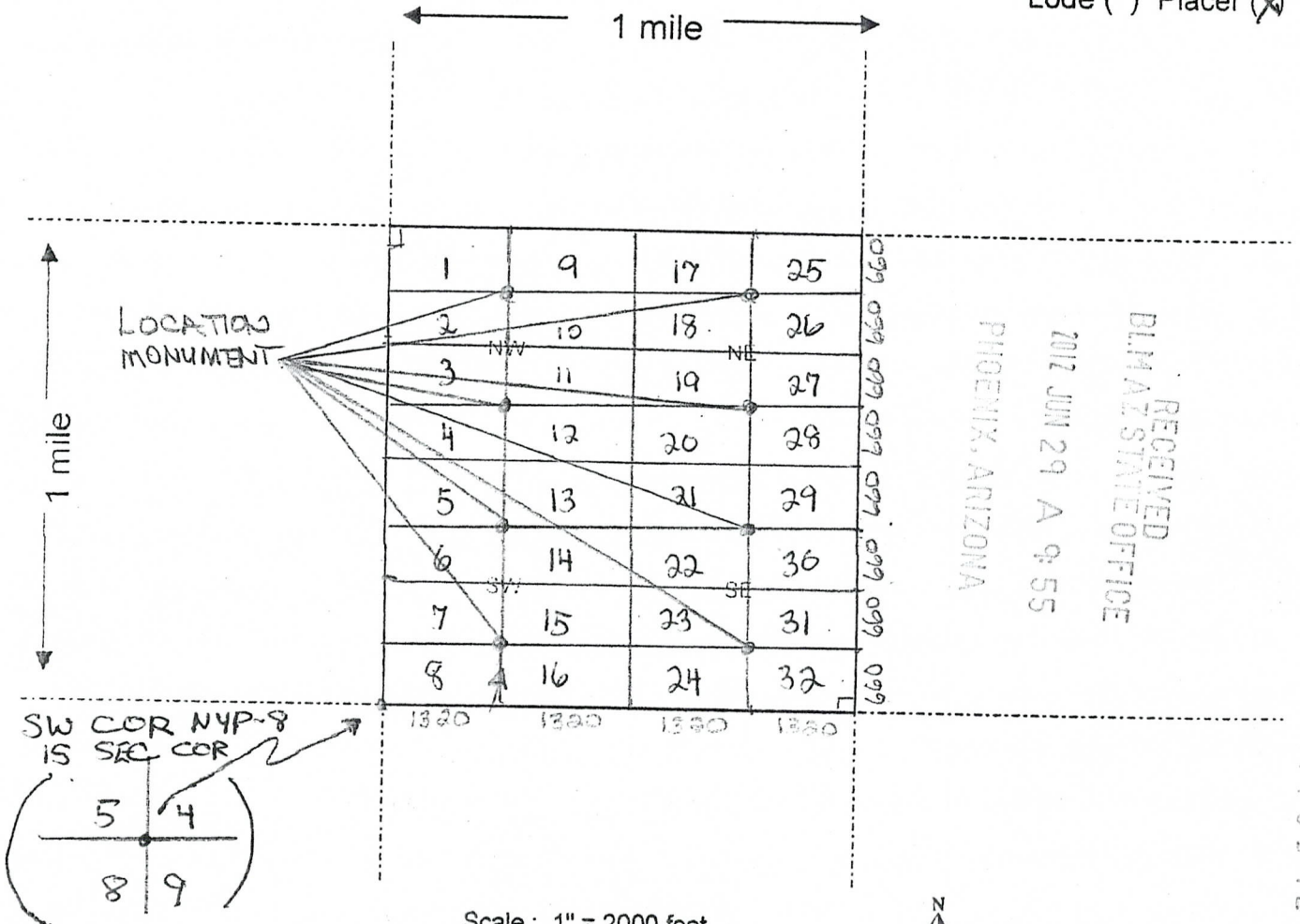
LOCATOR (s) Keith Jay (AGENT)

AH0416392



**MINING CLAIM MAP**

Lode ( ) Placer (X)



- The above map depicts the NYP-29 mining claim, which is located in Section (s) 4, Township 4 N, Range 18 W, Gila and Salt River Base and Meridian, LA PAZ County, Arizona.
- The type of corner and location monuments used are as follows: 2" x 2" WOODEN POSTS 4 FEET HIGH
- The bearings and distances in degrees and feet between claim corners are as depicted on the map.

Form MCF100a  
Revised July 2005



**LOCATION NOTICE FOR PLACER MINING CLAIM**

NOTICE IS HEREBY GIVEN that the NYP-30  
 \_\_\_\_\_ placer mining claim has been located by  
YASHENG GROUP whose current mailing  
 address is 805 VETERANS BLVD., #228  
REDWOOD CITY, CA 94065

RECEIVED  
 LA PAZ STATE OFFICE  
 2012 JUN 29 A 9:55  
 PHOENIX, ARIZONA  
 BLM  
 Date  
 Stamp

The general course of this claim is EAST - WEST and it is situated in  
LA PAZ County, Arizona.

This claim is 1320 feet in length and 660 feet in width. This claim runs from the  
 location monument on which this location notice is posted approximately 660 feet in a SOUTH  
 direction to the SOUTH end line and 1320 feet in a EAST direction to the EAST end line.

This claim is marked by four monuments, one at each corner of the claim.

The location monument on which this notice is posted is situated within Section 4, Township  
4 N, Range 18 W, Gila Salt River Base and Meridian, Arizona. This claim encompasses  
 portions of the following legal subdivision(s) if located by legal subdivision or the following quarter section (s),  
 section (s), Township (s) and Range (s) SE 1/4, SEC 4, T4N,  
R18 W, Gila Salt River Base and Meridian, Arizona.

The locality of this claim with reference to some natural object or permanent monument and additional  
 information (if any) concerning its locality are as follows: NORTH OF  
SCADOAN MOUNTAIN

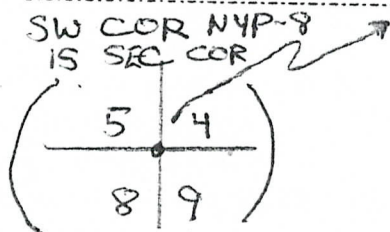
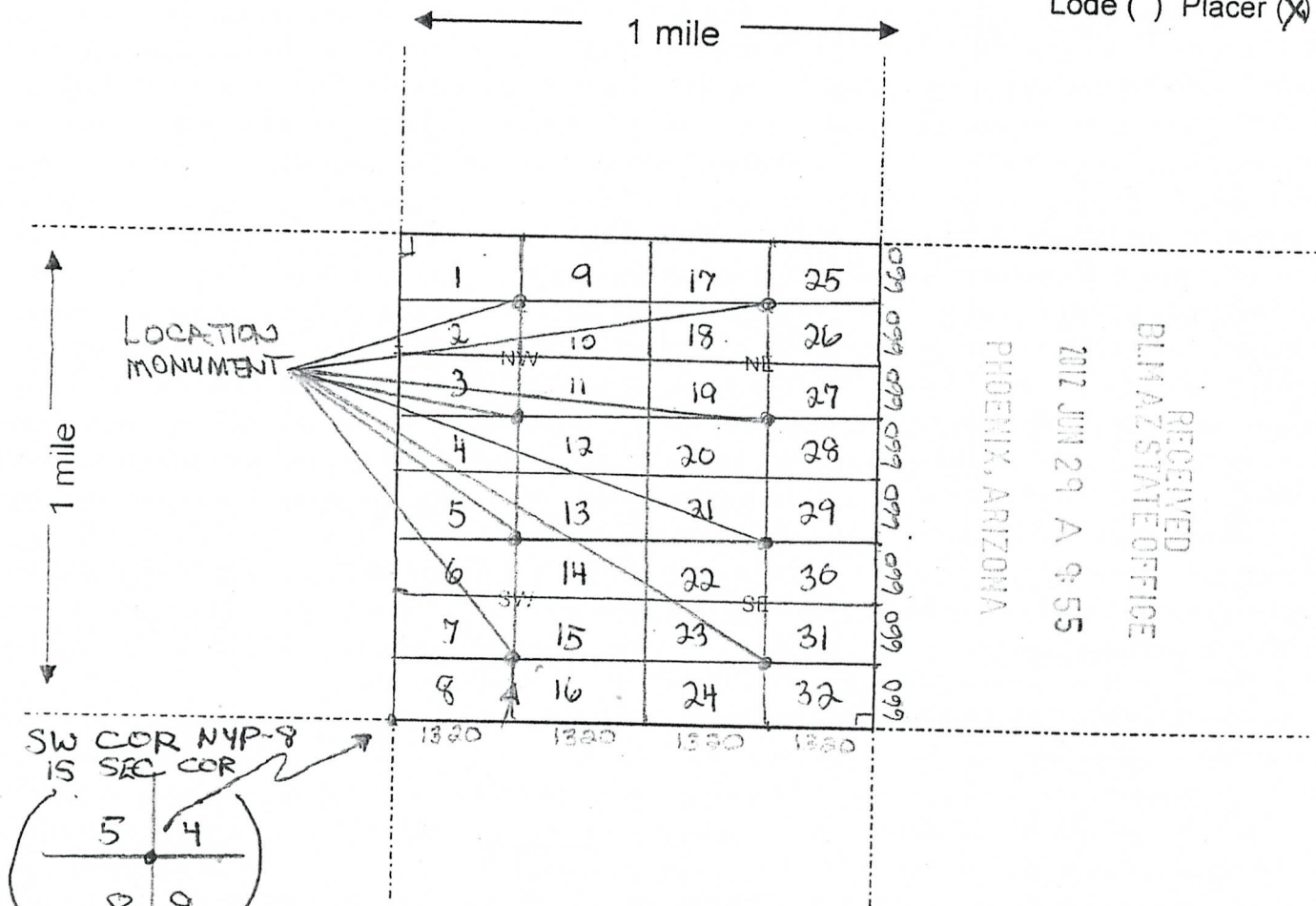
DATED AND POSTED on the ground this 9th day of MAY, 2012

LOCATOR (s) Keith Jay (AGENT)

AMC416393

### MINING CLAIM MAP

Lode ( ) Placer (X)



Scale: 1" = 2000 feet



1. The above map depicts the NYP-30 mining claim, which is located in Section (s) 4, Township 4 N, Range 18 W, Gila and Salt River Base and Meridian, LA PAZ County, Arizona.

2. The type of corner and location monuments used are as follows: 2" x 2" WOODEN POSTS 4 FEET HIGH

3. The bearings and distances in degrees and feet between claim corners are as depicted on the map.

Form MCF100a  
Revised July 2005



**LOCATION NOTICE FOR PLACER MINING CLAIM**

NOTICE IS HEREBY GIVEN that the NYP-31

\_\_\_\_\_ placer mining claim has been located by

YASHENG GROUP whose current mailing

address is 805 VETERANS BLVD, #228

RED WOOD CITY, CA 94065

RECEIVED  
 BLM AZ STATE OFFICE  
 2012 JUN 29 A 9:55  
 PHOENIX, ARIZONA

The general course of this claim is EAST-WEST and it is situated in

LA PAZ County, Arizona.

This claim is 1320 feet in length and 660 feet in width. This claim runs from the

location monument on which this location notice is posted approximately 660 feet in a NORTH direction to the NORTH end line and 1320 feet in a EAST direction to the EAST end line.

This claim is marked by four monuments, one at each corner of the claim.

The location monument on which this notice is posted is situated within Section 4, Township

4 N, Range 18 W, Gila Salt River Base and Meridian, Arizona. This claim encompasses

portions of the following legal subdivision(s) if located by legal subdivision or the following quarter section (s),

section (s), Township (s) and Range (s) SE 1/4, SEC 4, T4N,

R18W

\_\_\_\_\_, Gila Salt River Base and Meridian, Arizona.

The locality of this claim with reference to some natural object or permanent monument and additional information (if any) concerning its locality are as follows: NORTH OF

SCADOAN MOUNTAIN

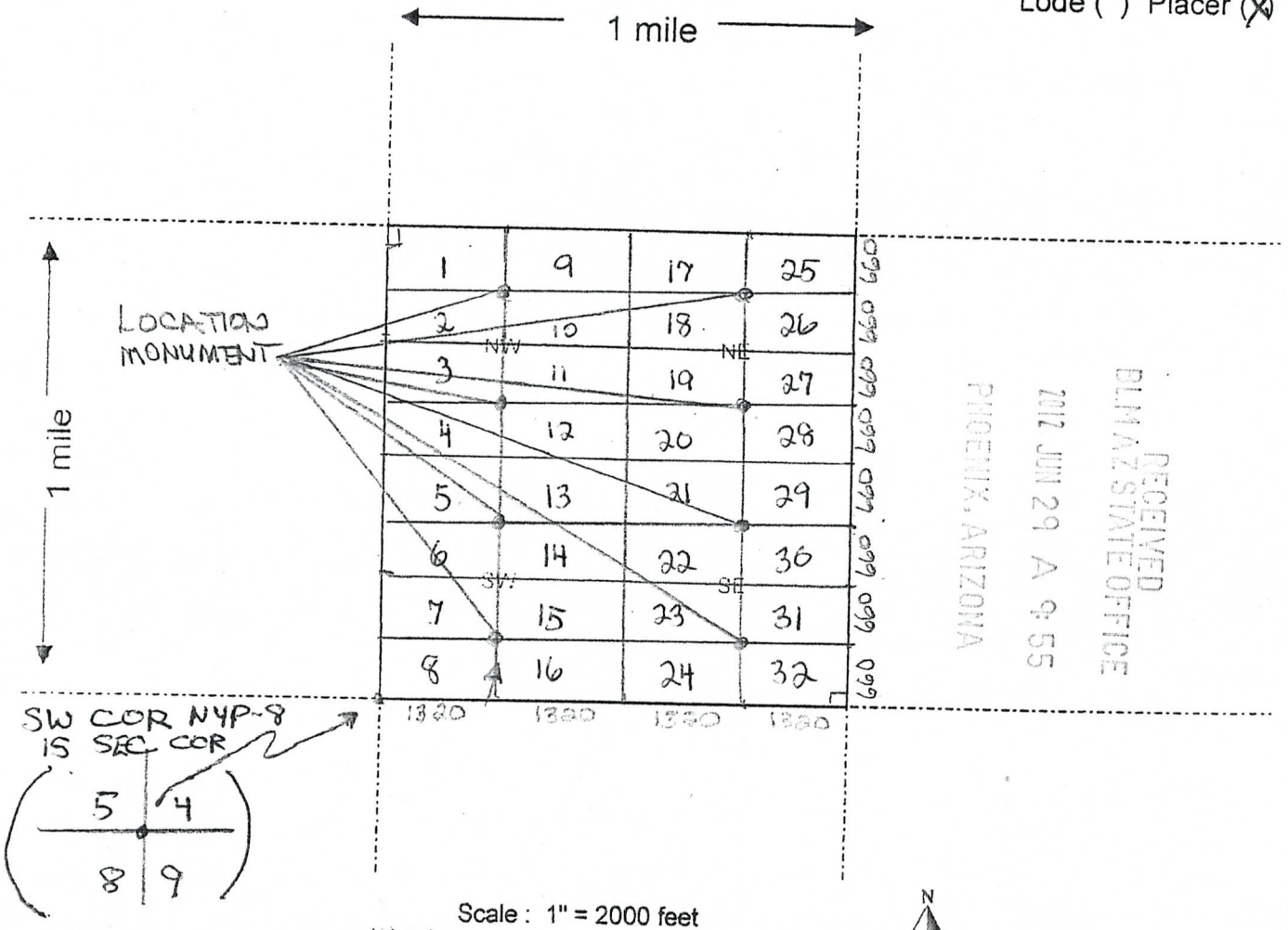
DATED AND POSTED on the ground this 9th day of MAY, 2012

LOCATOR (s) Keith Jay (AGENT)

AMC416394

### MINING CLAIM MAP

Lode ( ) Placer (X)



- The above map depicts the NYP-31 mining claim, which is located in Section (s) 4, Township 4 N, Range 18 W, Gila and Salt River Base and Meridian, LA PAZ County, Arizona.
- The type of corner and location monuments used are as follows: 2" x 2" WOODEN POSTS 4 FEET HIGH
- The bearings and distances in degrees and feet between claim corners are as depicted on the map.

Form MCF100a  
Revised July 2005

AMC416394



2012-02442

Page 1 of 2

Requested By: Plomsa Placers

SHELLY D BAKER, RECORDER

OFFICIAL RECORDS OF LA PAZ COUNTY, AZ

05-09-2012 05:17 PM Recording Fee \$10.00

LOCATION NOTICE FOR PLACER MINING CLAIM


NOTICE IS HEREBY GIVEN that the NYP-32

placer mining claim has been located by

YASHENG GROUP whose current mailing

address is 805 VETERANS BLVD., #228

REDWOOD CITY, CA 94065



The general course of this claim is EAST - WEST

and it is situated in

LA PAZ County, Arizona.

This claim is 1320 feet in length and 660 feet in width. This claim runs from the

location monument on which this location notice is posted approximately 660 feet in a SOUTH

direction to the SOUTH end line and 1320 feet in a EAST direction to the EAST end line.

This claim is marked by four monuments, one at each corner of the claim.

The location monument on which this notice is posted is situated within Section 4, Township

4 N, Range 18 W, Gila Salt River Base and Meridian, Arizona. This claim encompasses

portions of the following legal subdivision(s) if located by legal subdivision or the following quarter section (s),

section (s), Township (s) and Range (s) SE 1/4, SEC 4, T4N,

R18 W, Gila Salt River Base and Meridian, Arizona.

The locality of this claim with reference to some natural object or permanent monument and additional

information (if any) concerning its locality are as follows: NORTH OF

SCADOAN MOUNTAIN

DATED AND POSTED on the ground this 9th day of MAY, 2012

LOCATOR (s) Keith Jay (AGENT)

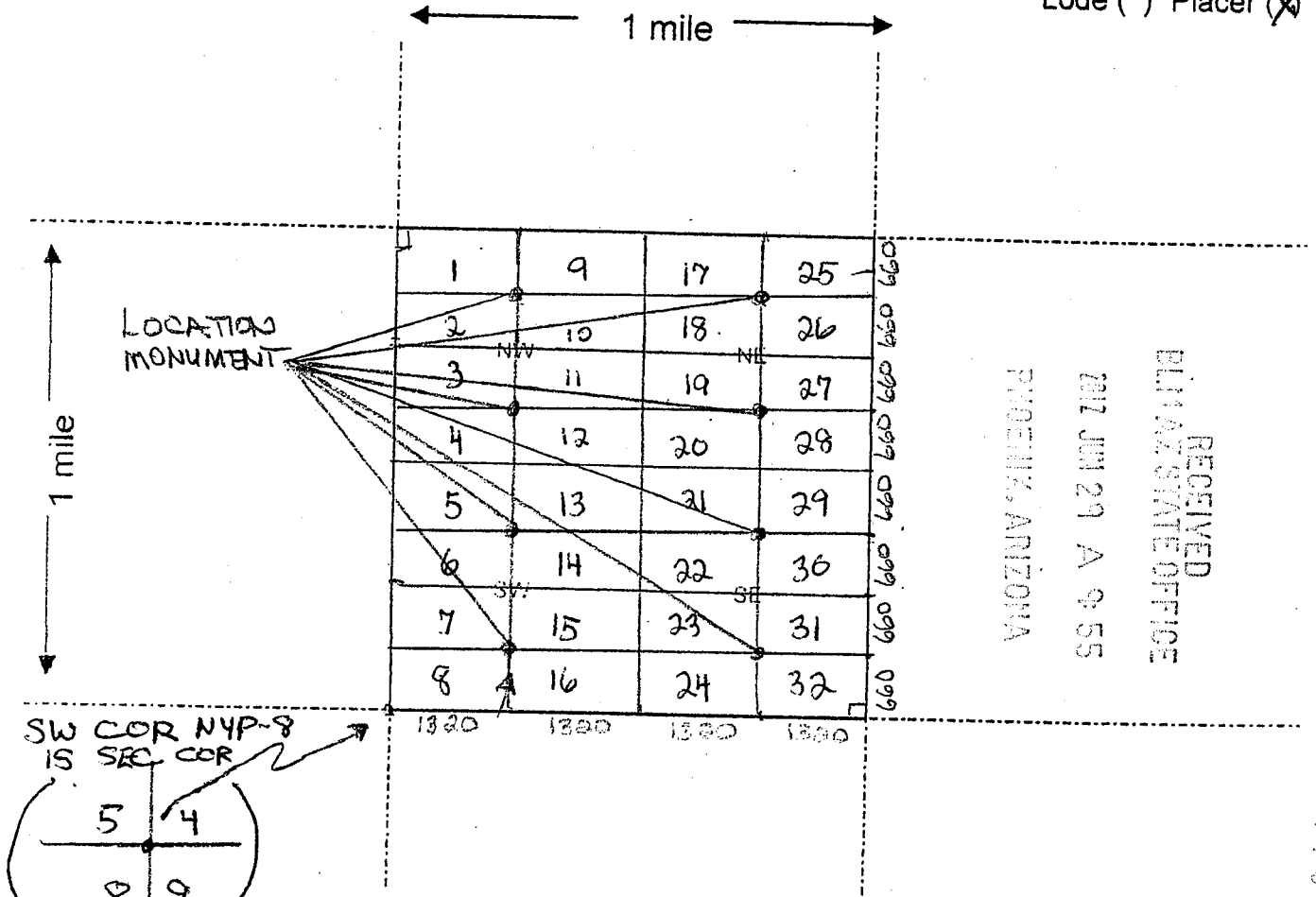
Form MCF102 Revised July 2005

This form is available from the Arizona Department of Mines & Mineral Resources and may be reproduced.

AMC 116395

**MINING CLAIM MAP**

Lode ( ) Placer (X)



Scale : 1" = 2000 feet

1. The above map depicts the NYP-32 mining claim, which is located in Section (s) 4, Township 4 N, Range 18 W, Gila and Salt River Base and Meridian, LA PAZ County, Arizona.

2. The type of corner and location monuments used are as follows: 2" x 2" WOODEN POSTS 4 FEET HIGH

3. The bearings and distances in degrees and feet between claim corners are as depicted on the map.

Form MCF100a  
Revised July 2005



**LOCATION NOTICE FOR PLACER MINING CLAIM**

NOTICE IS HEREBY GIVEN that the NYP-33  
 \_\_\_\_\_ placer mining claim has been located by  
Yasheng Group whose current mailing  
 address is 805 Veterans Blvd #228  
Redwood City, CA 94065

RECEIVED  
 BLM AZ STATE OFFICE  
 2012 JUN 29 A 9:57  
 PHOENIX, ARIZONA  
 BLM  
 Date  
 Stamp

The general course of this claim is East-West and it is situated in  
LA Paz County, Arizona.

This claim is 1320 feet in length and 660 feet in width. This claim runs from the  
 location monument on which this location notice is posted approximately 660 feet in a NORTH  
 direction to the NORTH end line and 1320 feet in a WEST direction to the WEST end line.  
 This claim is marked by four monuments, one at each corner of the claim.

The location monument on which this notice is posted is situated within Section 3, Township  
4 N, Range 18 W, Gila Salt River Base and Meridian, Arizona. This claim encompasses  
 portions of the following legal subdivision(s) if located by legal subdivision or the following quarter section (s),  
 section (s), Township (s) and Range (s) SW 1/4, Sec 3, T4N  
R18 W, Gila Salt River Base and Meridian, Arizona.

The locality of this claim with reference to some natural object or permanent monument and additional  
 information (if any) concerning its locality are as follows: North of  
Scorpion Mountain

DATED AND POSTED on the ground this 23<sup>rd</sup> day of May, 2012.

LOCATOR (s) Kurt Jay

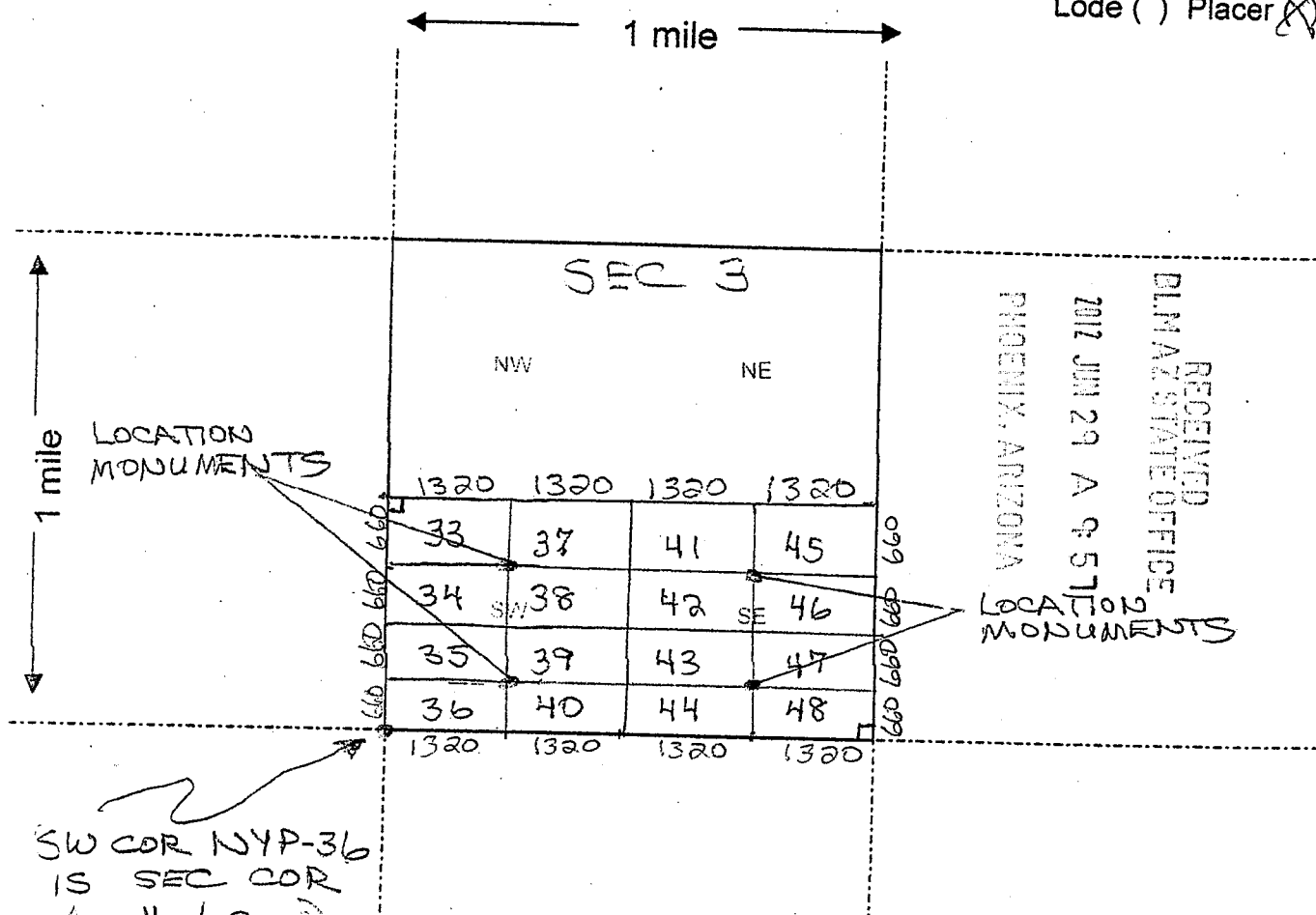
Form MCF102  
 Revised July 2005

AN0416396



**MINING CLAIM MAP**

Lode ( ) Placer



SW COR NYP-36  
IS SEC COR  
( 4 | 3 )  
( 9 | 10 )

Scale: 1" = 2000 feet



AMC 116396

- The above map depicts the NYP-33 mining claim, which is located in Section (s) 3, Township 4 N, Range 18 W, Gila and Salt River Base and Meridian, LA PAZ County, Arizona.
- The type of corner and location monuments used are as follows: 2" x 2" WOODEN POSTS 4 FEET HIGH
- The bearings and distances in degrees and feet between claim corners are as depicted on the map.

Form MCF100a  
Revised July 2005



**LOCATION NOTICE FOR PLACER MINING CLAIM**

NOTICE IS HEREBY GIVEN that the NYP-34  
 \_\_\_\_\_ placer mining claim has been located by  
Yasheng Group whose current mailing  
 address is 805 Veterans Blvd # 228  
Redwood City, CA 94065

RECEIVED  
 BLMAZ STATE OFFICE  
 2012 JUN 29 A 9:57  
 PHOENIX, ARIZONA  
 BLM  
 Date  
 Stamp

The general course of this claim is East-West and it is situated in  
LA Paz County, Arizona.

This claim is 1320 feet in length and 660 feet in width. This claim runs from the  
 location monument on which this location notice is posted approximately 660 feet in a SOUTH  
 direction to the SOUTH end line and 1320 feet in a WEST direction to the WEST end line.  
 This claim is marked by four monuments, one at each corner of the claim.

The location monument on which this notice is posted is situated within Section 3, Township  
4 N, Range 18 W, Gila Salt River Base and Meridian, Arizona. This claim encompasses  
 portions of the following legal subdivision(s) if located by legal subdivision or the following quarter section (s),  
 section (s), Township (s) and Range (s) SW 1/4, Sec 3, T 4N  
R 18 W, Gila Salt River Base and Meridian, Arizona.

The locality of this claim with reference to some natural object or permanent monument and additional  
 information (if any) concerning its locality are as follows: North of  
Scorpion Mountain

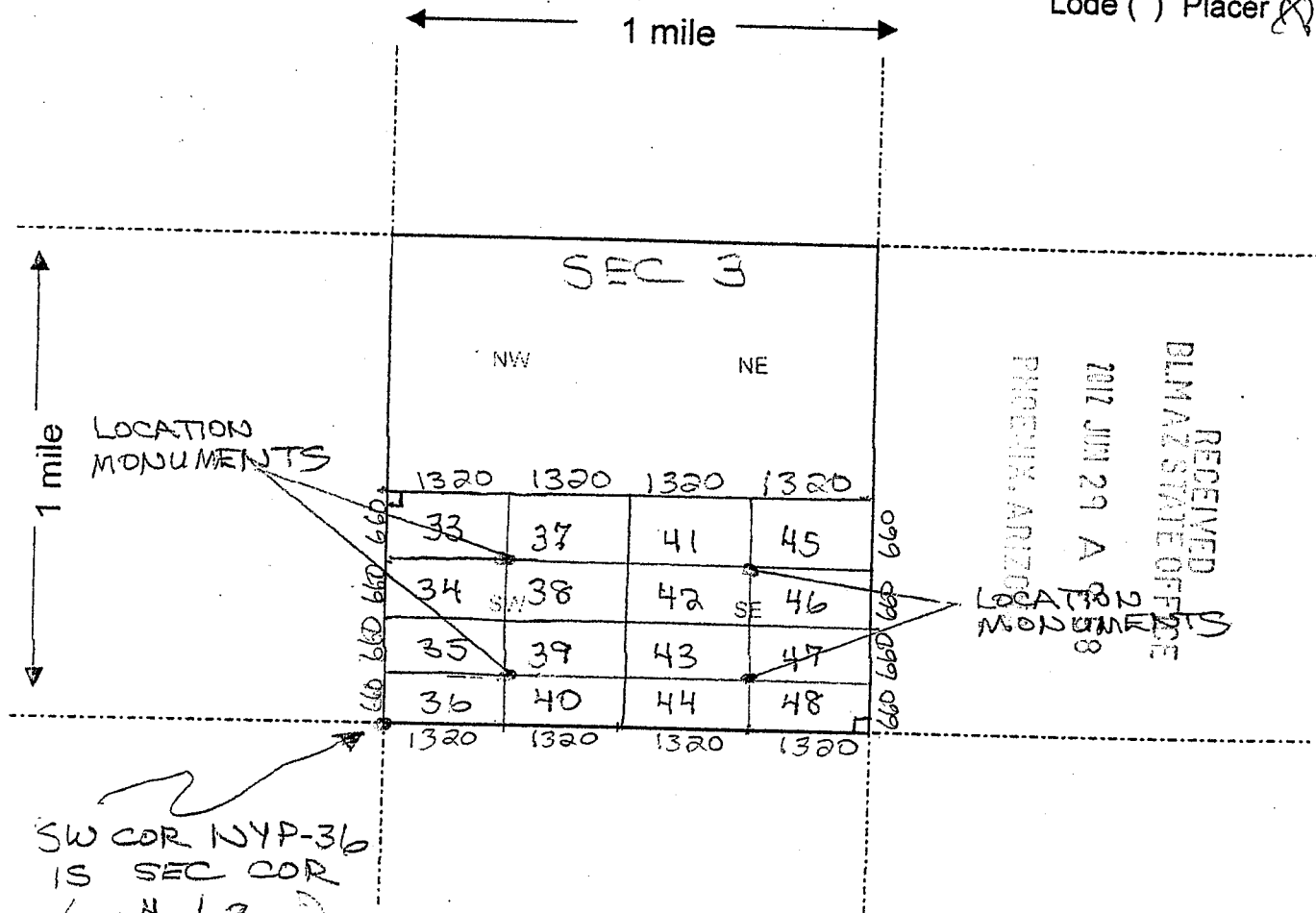
DATED AND POSTED on the ground this 23<sup>rd</sup> day of May, 2012.

LOCATOR (s) Keith Jay

ANCH 16397

### MINING CLAIM MAP

Lode ( ) Placer



- The above map depicts the NYP-34 mining claim, which is located in Section (s) 3, Township 4 N, Range 18 W, Gila and Salt River Base and Meridian, LA PAZ County, Arizona.
- The type of corner and location monuments used are as follows: 2" x 2" WOODEN POSTS 4 FEET HIGH
- The bearings and distances in degrees and feet between claim corners are as depicted on the map.

Form MCF100a  
Revised July 2005



**LOCATION NOTICE FOR PLACER MINING CLAIM**

NOTICE IS HEREBY GIVEN that the NYP-35  
 \_\_\_\_\_ placer mining claim has been located by  
Yasheng Group whose current mailing  
 address is 805 Veterans Blvd # 228  
Redwood City, CA 94065

RECEIVED  
 BLM AZ STATE OFFICE  
 JUN 29 A 9:58  
 ERIDENIX, ARIZONA  
 BLM  
 Date  
 Stamp

The general course of this claim is East-West and it is situated in  
LA Paz County, Arizona.

This claim is 1320 feet in length and 660 feet in width. This claim runs from the  
 location monument on which this location notice is posted approximately 660 feet in a NORTH  
 direction to the NORTH end line and 1320 feet in a WEST direction to the WEST end line.  
 This claim is marked by four monuments, one at each corner of the claim.

The location monument on which this notice is posted is situated within Section 3, Township  
4 N, Range R 18 W, Gila Salt River Base and Meridian, Arizona. This claim encompasses  
 portions of the following legal subdivision(s) if located by legal subdivision or the following quarter section (s),  
 section (s), Township (s) and Range (s) SW 1/4, Sec 3, T 4 N  
R 18 W, Gila Salt River Base and Meridian, Arizona.

The locality of this claim with reference to some natural object or permanent monument and additional  
 information (if any) concerning its locality are as follows: North of  
Scorpion Mountain

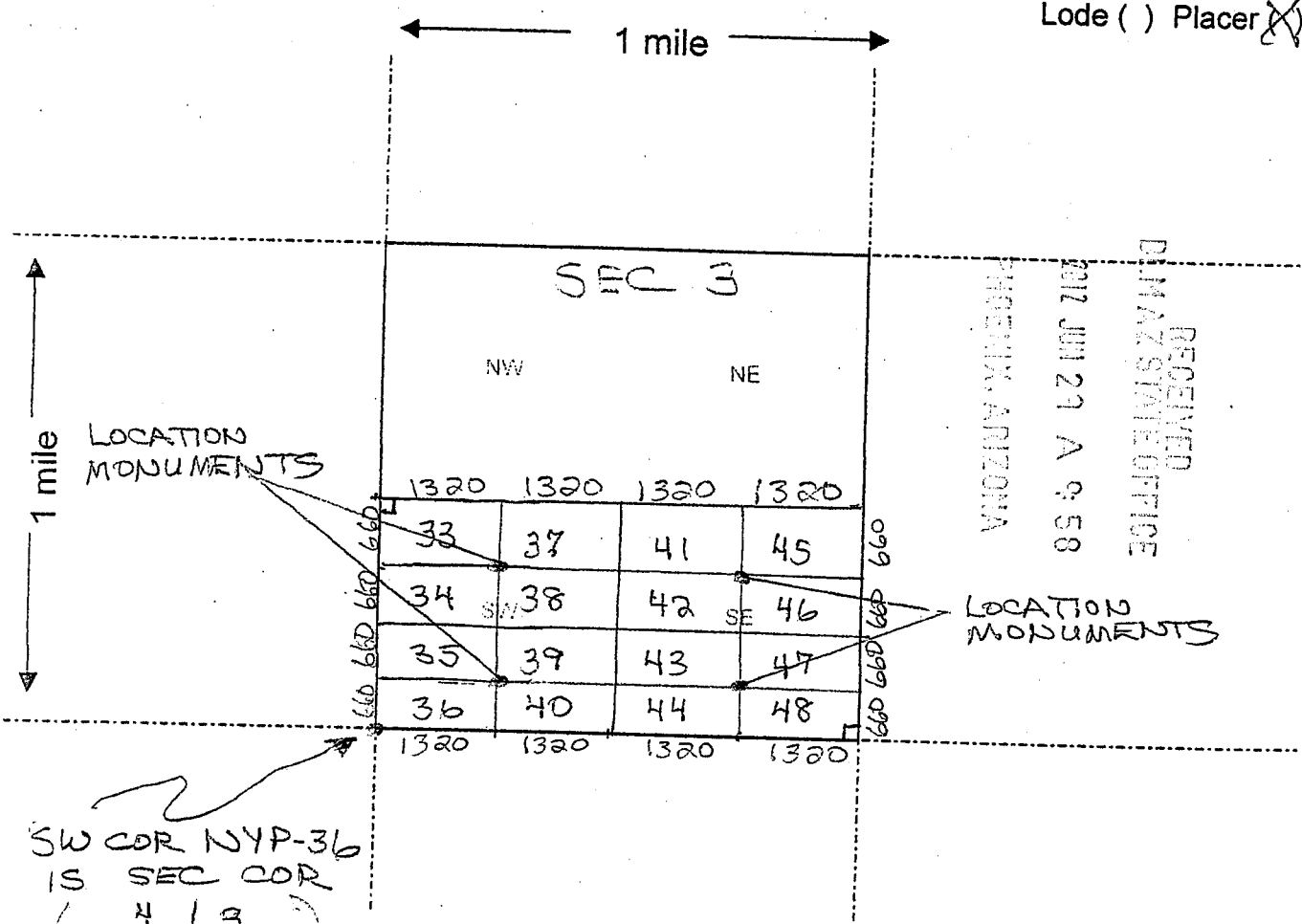
DATED AND POSTED on the ground this 23<sup>rd</sup> day of May, 2012.

LOCATOR (s) Kello Jay

ANCI 16398

**MINING CLAIM MAP**

Lode ( ) Placer



SW COR NYP-36  
IS SEC COR  
( 4 | 3 )  
( 9 | 10 )

Scale: 1" = 2000 feet

1. The above map depicts the NYP-35 mining claim, which is located in Section (s) 3, Township 4 N, Range 18 W, Gila and Salt River Base and Meridian, LA PAZ County, Arizona.

2. The type of corner and location monuments used are as follows: 2" x 2" WOODEN POSTS 4 FEET HIGH

3. The bearings and distances in degrees and feet between claim corners are as depicted on the map.

Form MCF100a  
Revised July 2005



**LOCATION NOTICE FOR PLACER MINING CLAIM**

NOTICE IS HEREBY GIVEN that the NYP-36  
 \_\_\_\_\_ placer mining claim has been located by  
Yasheng Group whose current mailing  
 address is 805 Veterans Blvd #228  
Redwood City, CA 94065

RECEIVED  
 PLAZA STATE OFFICE  
 2012 JUN 29 A 9:58  
 PHOENIX, ARIZONA  
 BLM  
 Date  
 Stamp

The general course of this claim is East-West and it is situated in  
LA Paz County, Arizona.

This claim is 1320 feet in length and 660 feet in width. This claim runs from the  
 location monument on which this location notice is posted approximately 660 feet in a SOUTH  
 direction to the SOUTH end line and 1320 feet in a WEST direction to the WEST end line.  
 This claim is marked by four monuments, one at each corner of the claim.

The location monument on which this notice is posted is situated within Section 3, Township  
4 N, Range 18 W, Gila Salt River Base and Meridian, Arizona. This claim encompasses  
 portions of the following legal subdivision(s) if located by legal subdivision or the following quarter section (s),  
 section (s), Township (s) and Range (s) SW 1/4, Sec 3, T4N  
R18 W, Gila Salt River Base and Meridian, Arizona.

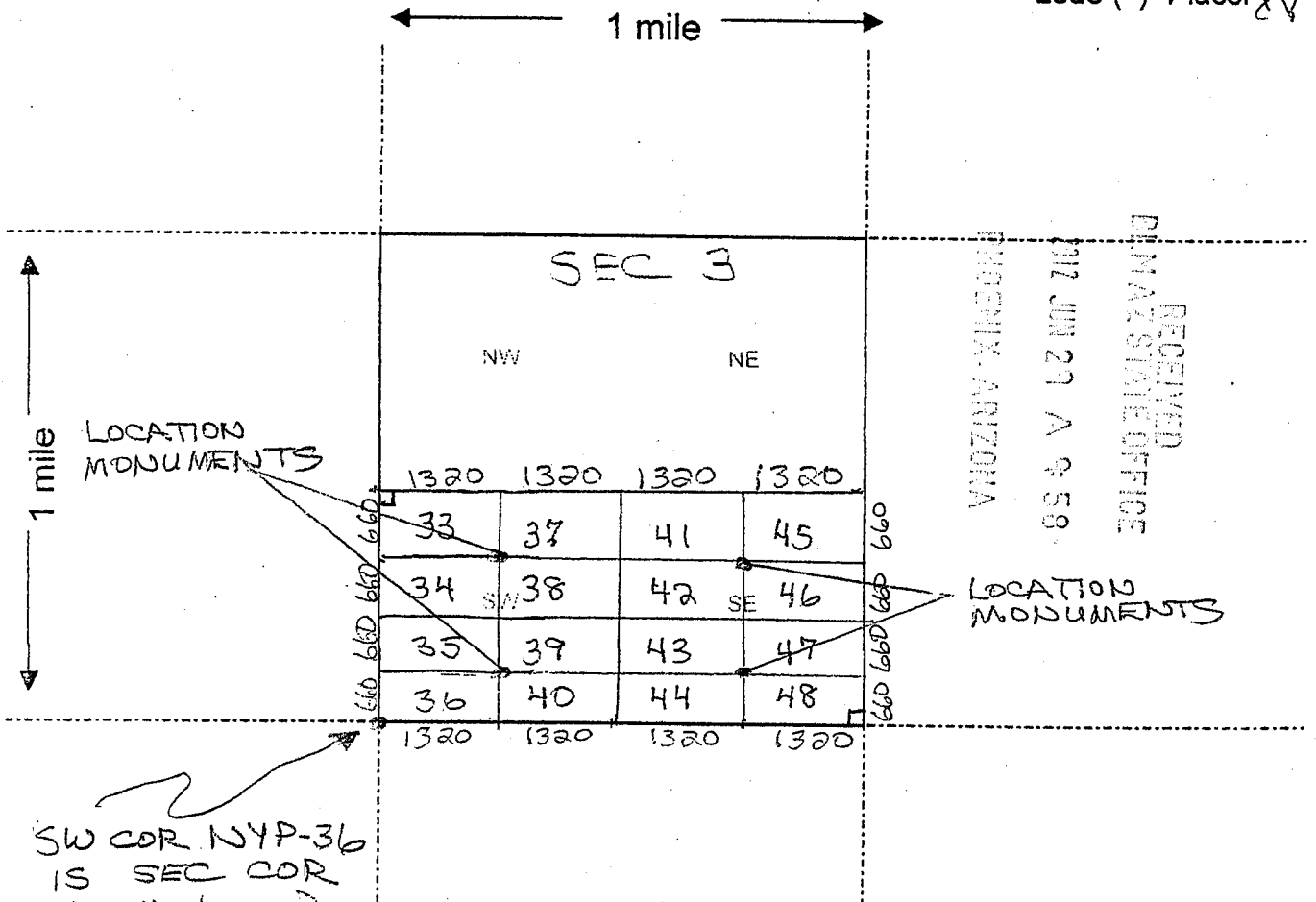
The locality of this claim with reference to some natural object or permanent monument and additional  
 information (if any) concerning its locality are as follows: North of  
Scorpion Mountain

DATED AND POSTED on the ground this 23<sup>rd</sup> day of May, 2012.  
 LOCATOR (s) Keith Jay

AM0416399

**MINING CLAIM MAP**

Lode ( ) Placer (X)



SW COR NYP-36  
IS SEC COR  
( 4 | 3 )  
( 9 | 10 )

Scale: 1" = 2000 feet



1. The above map depicts the NYP-36 mining claim, which is located in Section (s) 3, Township 4 N, Range 18 W, Gila and Salt River Base and Meridian, LA PAZ County, Arizona.

2. The type of corner and location monuments used are as follows: 2" x 2" WOODEN POSTS 4 FEET HIGH

3. The bearings and distances in degrees and feet between claim corners are as depicted on the map.

Form MCF100a  
Revised July 2005

RECEIVED  
BLM LA PAZ STATE OFFICE  
2012 JUN 21 A 9:58  
PHOENIX, ARIZONA

**LOCATION NOTICE FOR PLACER MINING CLAIM**

NOTICE IS HEREBY GIVEN that the NYP-37

\_\_\_\_\_ placer mining claim has been located by  
Yasheng Group whose current mailing  
address is 805 Veterans Blvd #228  
Redwood City, CA 94065

BLM Date Stamp
----------------------

The general course of this claim is East-West and it is situated in  
LA Paz County, Arizona.

This claim is 1320 feet in length and 660 feet in width. This claim runs from the  
location monument on which this location notice is posted approximately 660 feet in a NORTH  
direction to the NORTH end line and 1320 feet in a EAST direction to the EAST end line.

This claim is marked by four monuments, one at each corner of the claim.

The location monument on which this notice is posted is situated within Section 3, Township  
4 N, Range 18 W, Gila Salt River Base and Meridian, Arizona. This claim encompasses  
portions of the following legal subdivision(s) if located by legal subdivision or the following quarter section (s),  
section (s), Township (s) and Range (s) SW 1/4, Sec 3, T4N  
R18 W, Gila Salt River Base and Meridian, Arizona.

The locality of this claim with reference to some natural object or permanent monument and additional  
information (if any) concerning its locality are as follows: North of  
Scaoon Mountain

DATED AND POSTED on the ground this 23<sup>rd</sup> day of May, 2012.

LOCATOR (s) Keith Jay

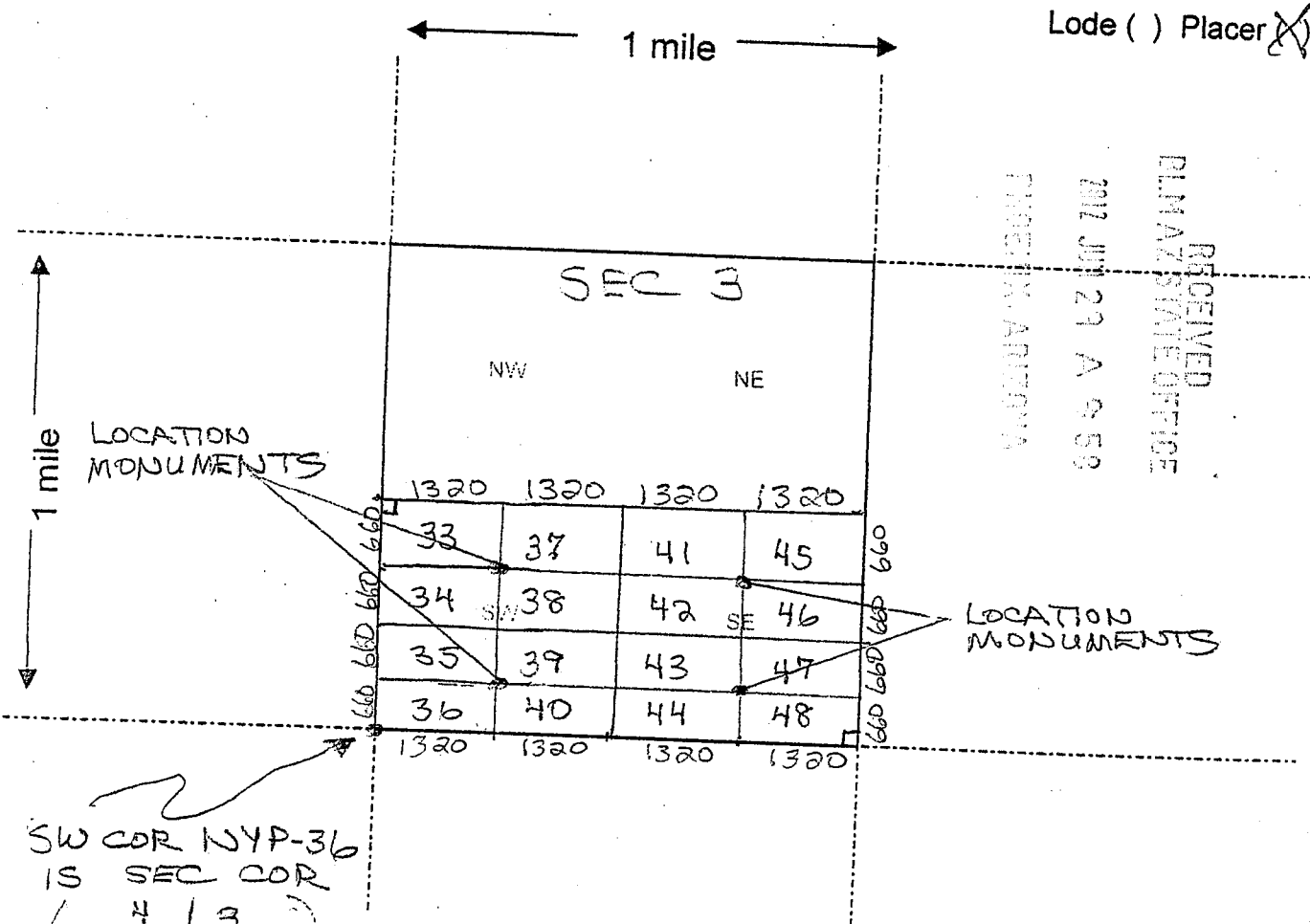
Form MCF102  
Revised July 2005

AMC416400



### MINING CLAIM MAP

Lode ( ) Placer



SW COR NYP-36  
IS SEC COR  
( 4 | 3 )  
( 9 | 10 )

Scale: 1" = 2000 feet



- The above map depicts the NYP-37 mining claim, which is located in Section (s) 3, Township 4 N, Range 18 W, Gila and Salt River Base and Meridian, LA PAZ County, Arizona.
- The type of corner and location monuments used are as follows: 2" x 2" WOODEN POSTS 4 FEET HIGH
- The bearings and distances in degrees and feet between claim corners are as depicted on the map.

Form MCF100a  
Revised July 2005



**LOCATION NOTICE FOR PLACER MINING CLAIM**

NOTICE IS HEREBY GIVEN that the NYP-38  
 \_\_\_\_\_ placer mining claim has been located by  
Yasheng Group whose current mailing  
 address is 805 Veterans Blvd #228  
Redwood City CA 94065

RECEIVED  
 PLM AZ STATE OFFICE  
 2012 JUN 29 A 9:58  
 PHOENIX, ARIZONA  
 BLM  
 Date  
 Stamp

The general course of this claim is East-West and it is situated in  
LA Paz County, Arizona.

This claim is 1320 feet in length and 660 feet in width. This claim runs from the  
 location monument on which this location notice is posted approximately 660 feet in a SOUTH  
 direction to the SOUTH end line and 1320 feet in a EAST direction to the EAST end line.  
 This claim is marked by four monuments, one at each corner of the claim.

The location monument on which this notice is posted is situated within Section 3, Township  
4 N, Range 18 W, Gila Salt River Base and Meridian, Arizona. This claim encompasses  
 portions of the following legal subdivision(s) if located by legal subdivision or the following quarter section (s),  
 section (s), Township (s) and Range (s) SW 1/4, Sec 3, T 4N  
R 18 W, Gila Salt River Base and Meridian, Arizona.

The locality of this claim with reference to some natural object or permanent monument and additional  
 information (if any) concerning its locality are as follows: North of  
Scorpion Mountain

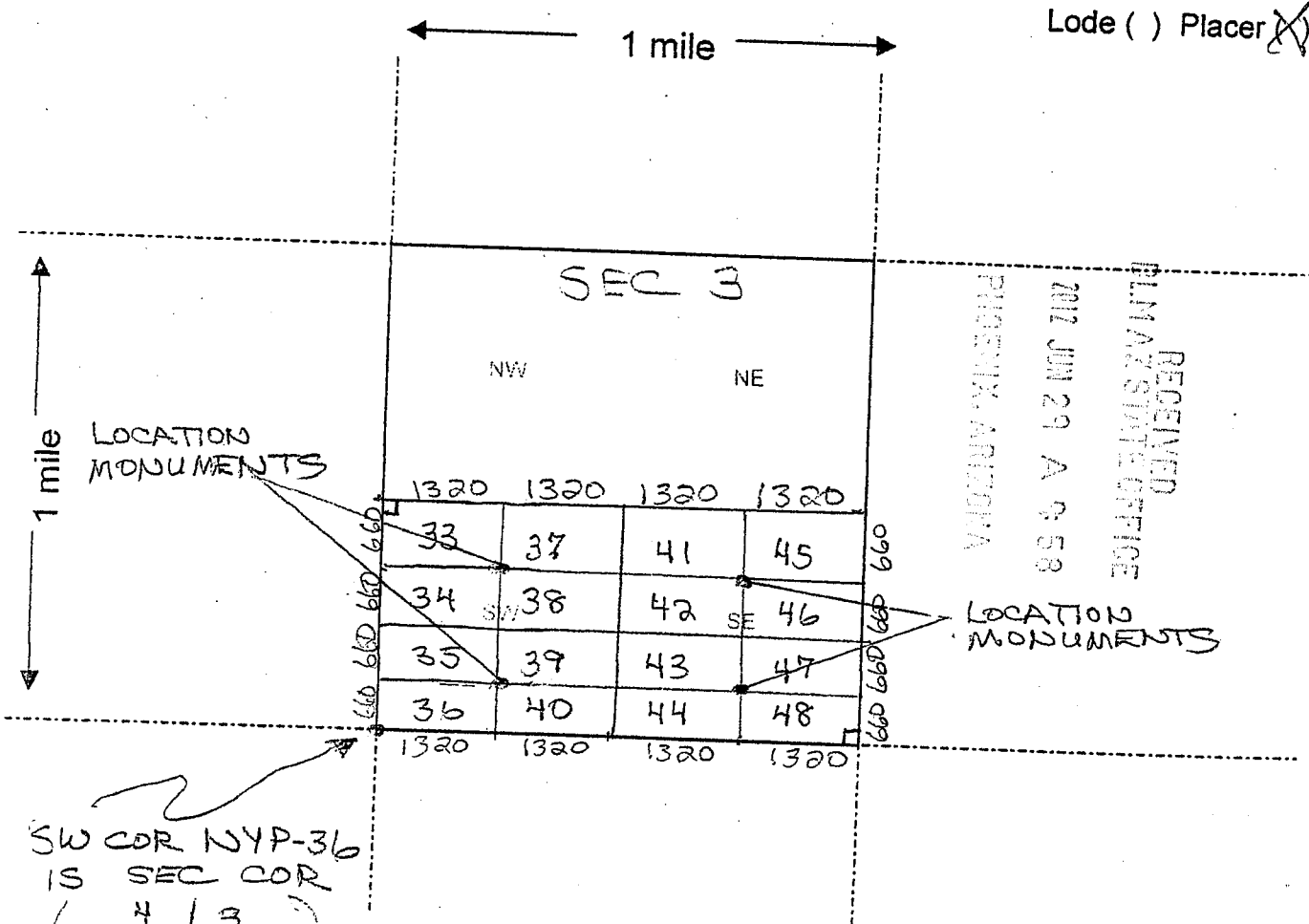
DATED AND POSTED on the ground this 23<sup>rd</sup> day of May, 2012.  
 LOCATOR (s) Keith Jay

Form MCF102  
 Revised July 2005

AMC416401

**MINING CLAIM MAP**

Lode ( ) Placer



A110416401

Scale: 1" = 2000 feet

1. The above map depicts the NYP-38 mining claim, which is located in Section (s) 3, Township 4 N, Range 18 W, Gila and Salt River Base and Meridian, LA PAZ County, Arizona.

2. The type of corner and location monuments used are as follows: 2" x 2" WOODEN POSTS 4 FEET HIGH

3. The bearings and distances in degrees and feet between claim corners are as depicted on the map.

Form MCF100a  
Revised July 2005



2012-628

Page 1 of 2  
Requested By: Yasheng Group  
SHELLY D BAKER, RECORDER  
OFFICIAL RECORDS OF LA PAZ COUNTY, AZ  
05-23-2012 03:01 PM Recording Fee \$10.00

**LOCATION NOTICE FOR PLACER MINING CLAIM**

NOTICE IS HEREBY GIVEN that the NYP-39

\_\_\_\_\_ placer mining claim has been located by

Yasheng Group whose current mailing

address is 805 Veterans Blvd # 228

Redwood City, CA 94065

RECEIVED  
BLM AZ STATE OFFICE  
2012 JUN 29 A 9:58  
PINALOCHA, ARIZONA  
BLM  
Date  
Stamp

The general course of this claim is East-West and it is situated in

LA Paz County, Arizona.

This claim is 1320 feet in length and 660 feet in width. This claim runs from the

location monument on which this location notice is posted approximately 660 feet in a NORTH direction to the NORTH end line and 1320 feet in a EAST direction to the EAST end line.

This claim is marked by four monuments, one at each corner of the claim.

The location monument on which this notice is posted is situated within Section 3, Township

4 N, Range 18 W, Gila Salt River Base and Meridian, Arizona. This claim encompasses

portions of the following legal subdivision(s) if located by legal subdivision or the following quarter section (s),

section (s), Township (s) and Range (s) SW 1/4, Sec 3, T 4N

R 18 W, Gila Salt River Base and Meridian, Arizona.

The locality of this claim with reference to some natural object or permanent monument and additional information (if any) concerning its locality are as follows: North of

Scorpion Mountain

DATED AND POSTED on the ground this 23<sup>rd</sup> day of May, 2012.

LOCATOR (s) Keith Jay

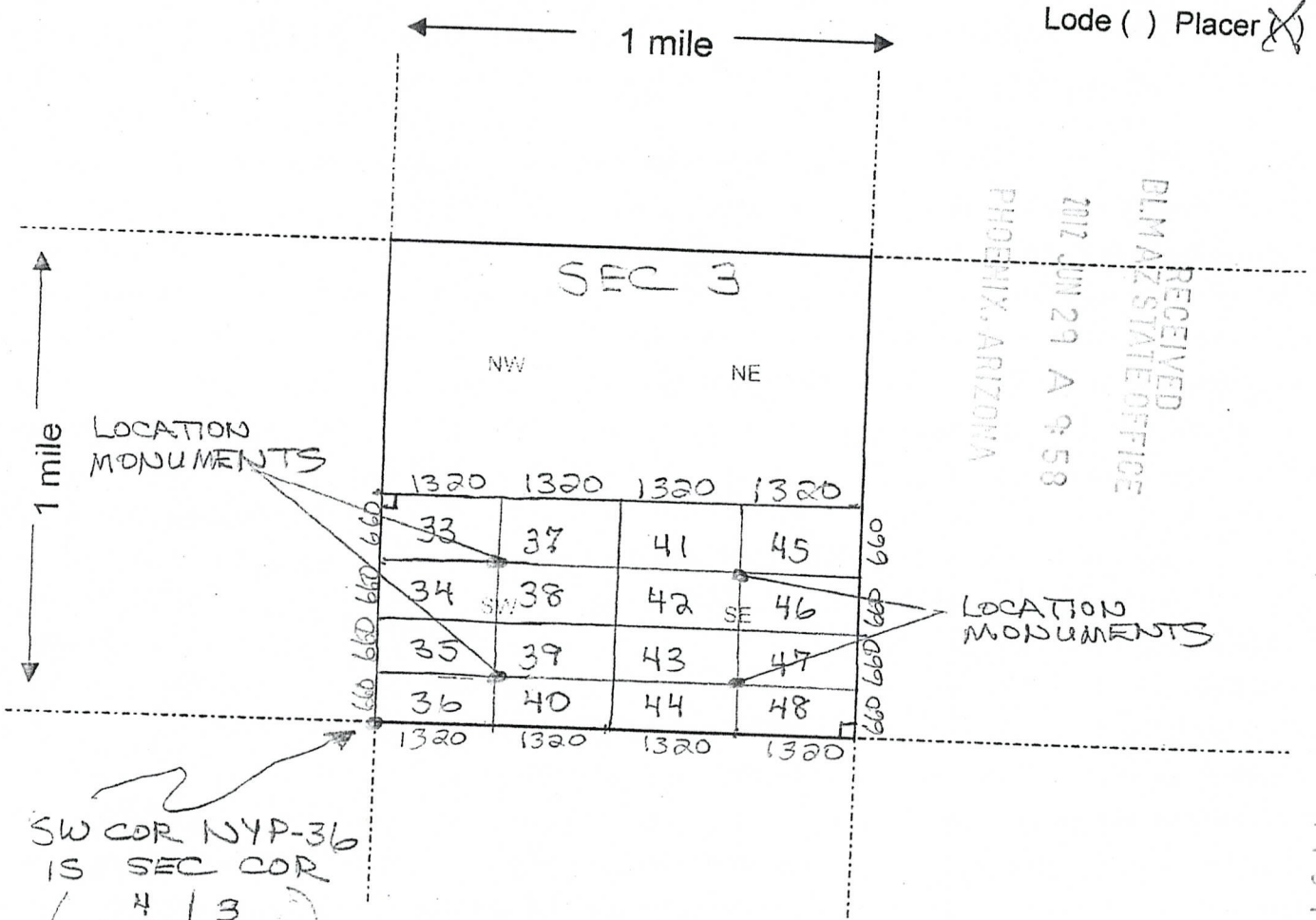
Form MCF102  
Revised July 2005

This form is available from the Arizona Department of Mines & Mineral Resources and may be reproduced.

AMC416402

**MINING CLAIM MAP**

Lode ( ) Placer



- The above map depicts the NYP-39 mining claim, which is located in Section (s) 3, Township 4 N, Range 18 W, Gila and Salt River Base and Meridian, LA PAZ County, Arizona.
- The type of corner and location monuments used are as follows: 2" x 2" WOODEN POSTS 4 FEET HIGH
- The bearings and distances in degrees and feet between claim corners are as depicted on the map.

Form MCF100a  
Revised July 2005



2012-02629

Page 1 of 2

Requested By: Yasheng Group  
SHELLY D BAKER, RECORDER  
OFFICIAL RECORDS OF LA PAZ COUNTY, AZ  
05-23-2012 03:01 PM Recording Fee \$10.00

LOCATION NOTICE FOR PLACER MINING CLAIM

NOTICE IS HEREBY GIVEN that the NYP-40  
\_\_\_\_\_ placer mining claim has been located by  
Yasheng Group whose current mailing  
address is 805 Veterans Blvd # 228  
Redwood City, CA 94065

RECEIVED  
LA PAZ STATE OFFICE  
JUN 29 A 9:58  
TUCSON, ARIZONA  
BLM  
Date  
Stamp

The general course of this claim is East-West and it is situated in  
LA Paz County, Arizona.

This claim is 1320 feet in length and 660 feet in width. This claim runs from the  
location monument on which this location notice is posted approximately 660 feet in a SOUTH  
direction to the SOUTH end line and 1320 feet in a EAST direction to the EAST end line.

This claim is marked by four monuments, one at each corner of the claim.

The location monument on which this notice is posted is situated within Section 3, Township  
4 N, Range 18 W, Gila Salt River Base and Meridian, Arizona. This claim encompasses  
portions of the following legal subdivision(s) if located by legal subdivision or the following quarter section (s),  
section (s), Township (s) and Range (s) SW 1/4, Sec 3, T 4N  
R 18 W, Gila Salt River Base and Meridian, Arizona.

The locality of this claim with reference to some natural object or permanent monument and additional  
information (if any) concerning its locality are as follows: North of  
Scorpion Mountain

DATED AND POSTED on the ground this 23<sup>rd</sup> day of May, 2012.

LOCATOR (s) Karla Jay

Form MCF102  
Revised July 2005

This form is available from the Arizona Department of Mines & Mineral Resources and may be reproduced.

AMC416403





**LOCATION NOTICE FOR PLACER MINING CLAIM**

NOTICE IS HEREBY GIVEN that the NYP-41  
 \_\_\_\_\_ placer mining claim has been located by  
Yasheng Group whose current mailing  
 address is 805 Veterans Blvd #228  
Redwood City, CA 94065

RECEIVED  
 LA PAZ STATE OFFICE  
 2012 JUN 29 A 9:58  
 PHOENIX, ARIZONA  
 BLM  
 Date  
 Stamp

The general course of this claim is East-West and it is situated in  
LA Paz County, Arizona.

This claim is 1320 feet in length and 660 feet in width. This claim runs from the  
 location monument on which this location notice is posted approximately 660 feet in a NORTH  
 direction to the NORTH end line and 1320 feet in a WEST direction to the WEST end line.  
 This claim is marked by four monuments, one at each corner of the claim.

The location monument on which this notice is posted is situated within Section 3, Township  
4 N, Range 18 W, Gila Salt River Base and Meridian, Arizona. This claim encompasses  
 portions of the following legal subdivision(s) if located by legal subdivision or the following quarter section (s),  
 section (s), Township (s) and Range (s) SE 1/4, Sec 3, T 4N  
R 18 W, Gila Salt River Base and Meridian, Arizona.

The locality of this claim with reference to some natural object or permanent monument and additional  
 information (if any) concerning its locality are as follows: North of  
Sagooan Mountain

DATED AND POSTED on the ground this 23<sup>rd</sup> day of May, 2012.

LOCATOR (s) Keith Jay

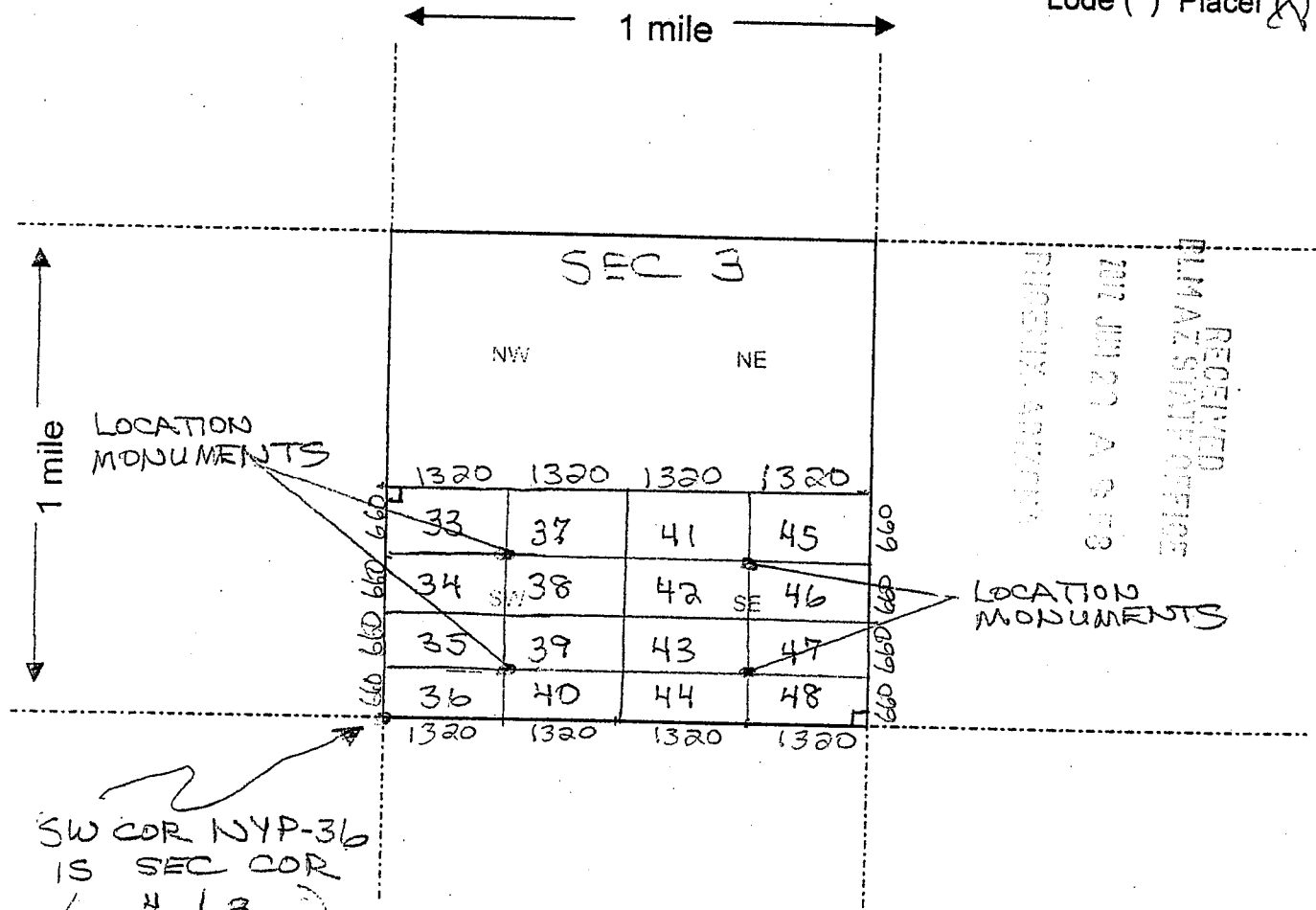
Form MCF102  
 Revised July 2005

AMC416404



**MINING CLAIM MAP**

Lode ( ) Placer



- The above map depicts the NYP-41 mining claim, which is located in Section (s) 3, Township 4 N, Range 18 W, Gila and Salt River Base and Meridian, LA PAZ County, Arizona.
- The type of corner and location monuments used are as follows: 2" x 2" WOODEN POSTS 4 FEET HIGH
- The bearings and distances in degrees and feet between claim corners are as depicted on the map.

Form MCF100a  
Revised July 2005



**LOCATION NOTICE FOR PLACER MINING CLAIM**

NOTICE IS HEREBY GIVEN that the NYP-42  
 \_\_\_\_\_ placer mining claim has been located by  
Yasheng Group whose current mailing  
 address is 805 Veterans Blvd #228  
Redwood City, CA 94065

RECEIVED  
 LA PAZ STATE OFFICE  
 2012 JUN 29 A 9:58  
 PINEHIX, ARIZONA  
 BLM  
 Date  
 Stamp

The general course of this claim is East-West and it is situated in  
LA Paz County, Arizona.

This claim is 1320 feet in length and 660 feet in width. This claim runs from the  
 location monument on which this location notice is posted approximately 660 feet in a SOUTH  
 direction to the SOUTH end line and 1320 feet in a WEST direction to the WEST end line.  
 This claim is marked by four monuments, one at each corner of the claim.

The location monument on which this notice is posted is situated within Section 3, Township  
4 N, Range 18 W, Gila Salt River Base and Meridian, Arizona. This claim encompasses  
 portions of the following legal subdivision(s) if located by legal subdivision or the following quarter section (s),  
 section (s), Township (s) and Range (s) SE 1/4, Sec 3, T 4 N  
R 18 W, Gila Salt River Base and Meridian, Arizona.

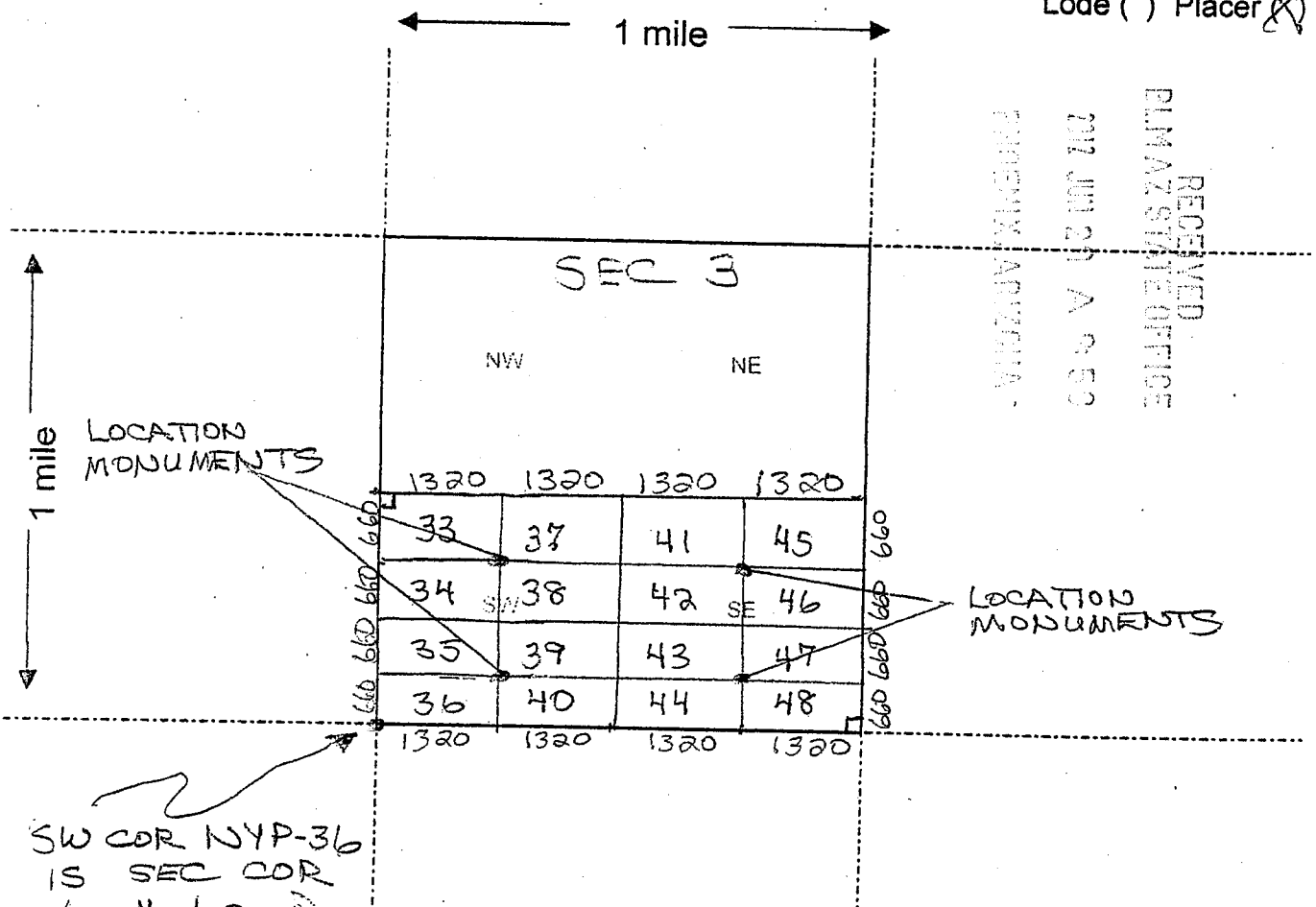
The locality of this claim with reference to some natural object or permanent monument and additional  
 information (if any) concerning its locality are as follows: North of  
Sagooan Mountain

DATED AND POSTED on the ground this 23<sup>rd</sup> day of May, 2012.  
 LOCATOR (s) Keith Jay

AMC416405

**MINING CLAIM MAP**

Lode ( ) Placer



- The above map depicts the NYP-4/2 mining claim, which is located in Section (s) 3, Township 4 N, Range 18 W, Gila and Salt River Base and Meridian, LA PAZ County, Arizona.
- The type of corner and location monuments used are as follows: 2" x 2" WOODEN POSTS 4 FEET HIGH
- The bearings and distances in degrees and feet between claim corners are as depicted on the map.

Form MCF100a  
Revised July 2005



RECEIVED  
 BLM STATE OFFICE  
 JUN 29 A 9:59  
 PIMA COUNTY, ARIZONA

**LOCATION NOTICE FOR PLACER MINING CLAIM**

NOTICE IS HEREBY GIVEN that the NYP-43  
 \_\_\_\_\_ placer mining claim has been located by  
Yasheng Group whose current mailing  
 address is 805 Veterans Blvd #228  
Redwood City, CA 94065

BLM  
 Date  
 Stamp

The general course of this claim is East-West and it is situated in  
LA Paz County, Arizona.

This claim is 1320 feet in length and 660 feet in width. This claim runs from the  
 location monument on which this location notice is posted approximately 660 feet in a NORTH  
 direction to the NORTH end line and 1320 feet in a WEST direction to the WEST end line.  
 This claim is marked by four monuments, one at each corner of the claim.

The location monument on which this notice is posted is situated within Section 3, Township  
4 N, Range 18 W, Gila Salt River Base and Meridian, Arizona. This claim encompasses  
 portions of the following legal subdivision(s) if located by legal subdivision or the following quarter section (s),  
 section (s), Township (s) and Range (s) SE 1/4, Sec 3, T 4 N  
R 18 W, Gila Salt River Base and Meridian, Arizona.

The locality of this claim with reference to some natural object or permanent monument and additional  
 information (if any) concerning its locality are as follows: North of  
Seaman Mountain

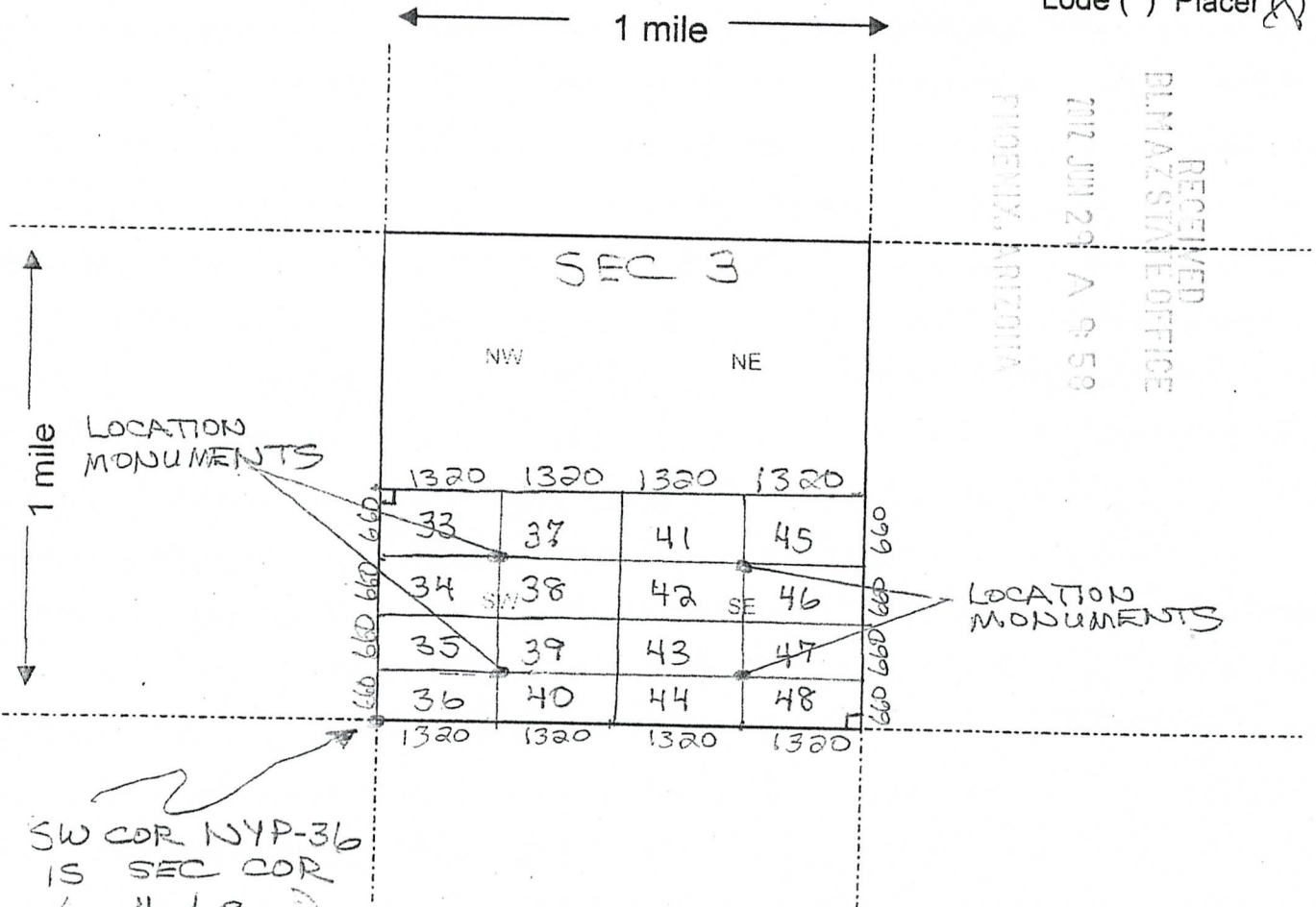
DATED AND POSTED on the ground this 23<sup>rd</sup> day of May, 2012.

LOCATOR (s) Keith Jay

AMC416406

**MINING CLAIM MAP**

Lode ( ) Placer (X)



LOCATION MONUMENTS

LOCATION MONUMENTS

SW COR NYP-36 IS SEC COR  

4	3
9	10

Scale: 1" = 2000 feet

1. The above map depicts the NYP-43 mining claim, which is located in Section (s) 3, Township 4 N, Range 18 W, Gila and Salt River Base and Meridian, LA PAZ County, Arizona.

2. The type of corner and location monuments used are as follows: 2" x 2" WOODEN POSTS 4 FEET HIGH

3. The bearings and distances in degrees and feet between claim corners are as depicted on the map.

Form MCF100a  
 Revised July 2005



RECEIVED  
 BLM STATE OFFICE  
 2012 JUN 29 A 9:59  
 PHOENIX, ARIZONA

**LOCATION NOTICE FOR PLACER MINING CLAIM**

NOTICE IS HEREBY GIVEN that the NYP-44  
 \_\_\_\_\_ placer mining claim has been located by  
Yasheng Group whose current mailing  
 address is 805 Veterans Blvd #228  
Redwood City, CA 94065

BLM  
 Date  
 Stamp

The general course of this claim is East-West and it is situated in  
LA Paz County, Arizona.

This claim is 1320 feet in length and 660 feet in width. This claim runs from the  
 location monument on which this location notice is posted approximately 660 feet in a SOUTH  
 direction to the SOUTH end line and 1320 feet in a WEST direction to the WEST end line.

This claim is marked by four monuments, one at each corner of the claim.

The location monument on which this notice is posted is situated within Section 3, Township  
4 N, Range 18 W, Gila Salt River Base and Meridian, Arizona. This claim encompasses  
 portions of the following legal subdivision(s) if located by legal subdivision or the following quarter section (s),  
 section (s), Township (s) and Range (s) SE 1/4, Sec 3, T 4 N  
R 18 W, Gila Salt River Base and Meridian, Arizona.

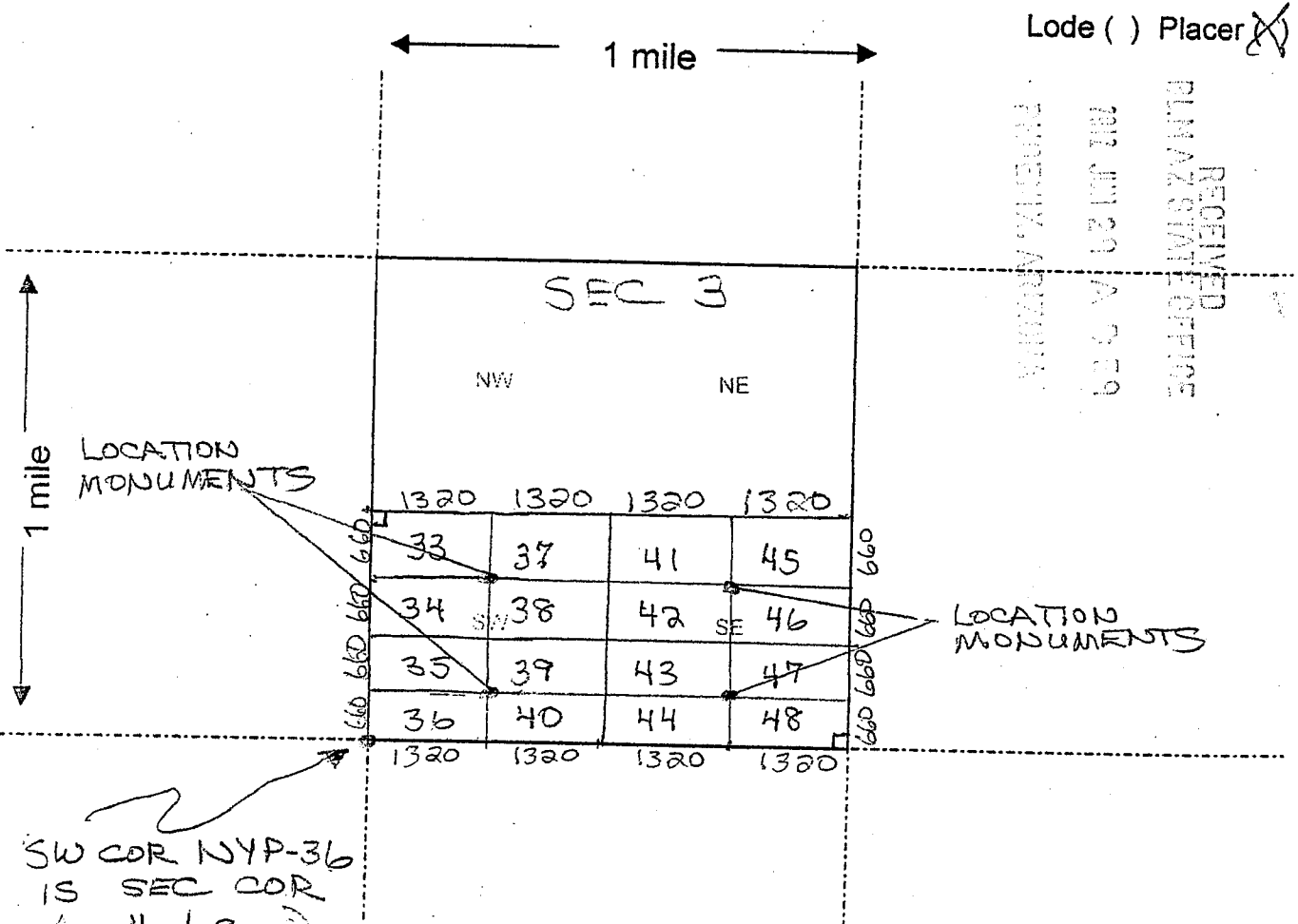
The locality of this claim with reference to some natural object or permanent monument and additional  
 information (if any) concerning its locality are as follows: North of  
Scorpion Mountain

DATED AND POSTED on the ground this 23<sup>rd</sup> day of May, 2012.

LOCATOR (s) Kelly Jay

AMC416407

**MINING CLAIM MAP**



SW COR NYP-36  
IS SEC COR  
( 4 | 3 )  
( 9 | 10 )

Scale: 1" = 2000 feet

- The above map depicts the NYP-44 mining claim, which is located in Section (s) 3, Township 4 N, Range 18 W, Gila and Salt River Base and Meridian, LA PAZ County, Arizona.
- The type of corner and location monuments used are as follows: 2" x 2" WOODEN POSTS 4 FEET HIGH
- The bearings and distances in degrees and feet between claim corners are as depicted on the map.

Form MCF100a  
Revised July 2005

RECEIVED  
LA PAZ STATE OFFICE  
JUN 29 A 9 59  
LA PAZ, ARIZONA

**LOCATION NOTICE FOR PLACER MINING CLAIM**

NOTICE IS HEREBY GIVEN that the NYP-45  
\_\_\_\_\_ placer mining claim has been located by  
Yasheng Group whose current mailing  
address is 805 Veterans Blvd # 228  
Redwood City, CA 94065

BLM  
Date  
Stamp

The general course of this claim is East-West and it is situated in  
LA Paz County, Arizona.

This claim is 1320 feet in length and 660 feet in width. This claim runs from the  
location monument on which this location notice is posted approximately 660 feet in a NORTH  
direction to the NORTH end line and 1320 feet in a EAST direction to the EAST end line.  
This claim is marked by four monuments, one at each corner of the claim.

The location monument on which this notice is posted is situated within Section 3, Township  
4 N, Range 18 W, Gila Salt River Base and Meridian, Arizona. This claim encompasses  
portions of the following legal subdivision(s) if located by legal subdivision or the following quarter section (s),  
section (s), Township (s) and Range (s) SE 1/4, Sec 3, T 4 N  
R 18 W, Gila Salt River Base and Meridian, Arizona.

The locality of this claim with reference to some natural object or permanent monument and additional  
information (if any) concerning its locality are as follows: North of  
Scorpion Mountain

DATED AND POSTED on the ground this 23<sup>rd</sup> day of May, 2012.

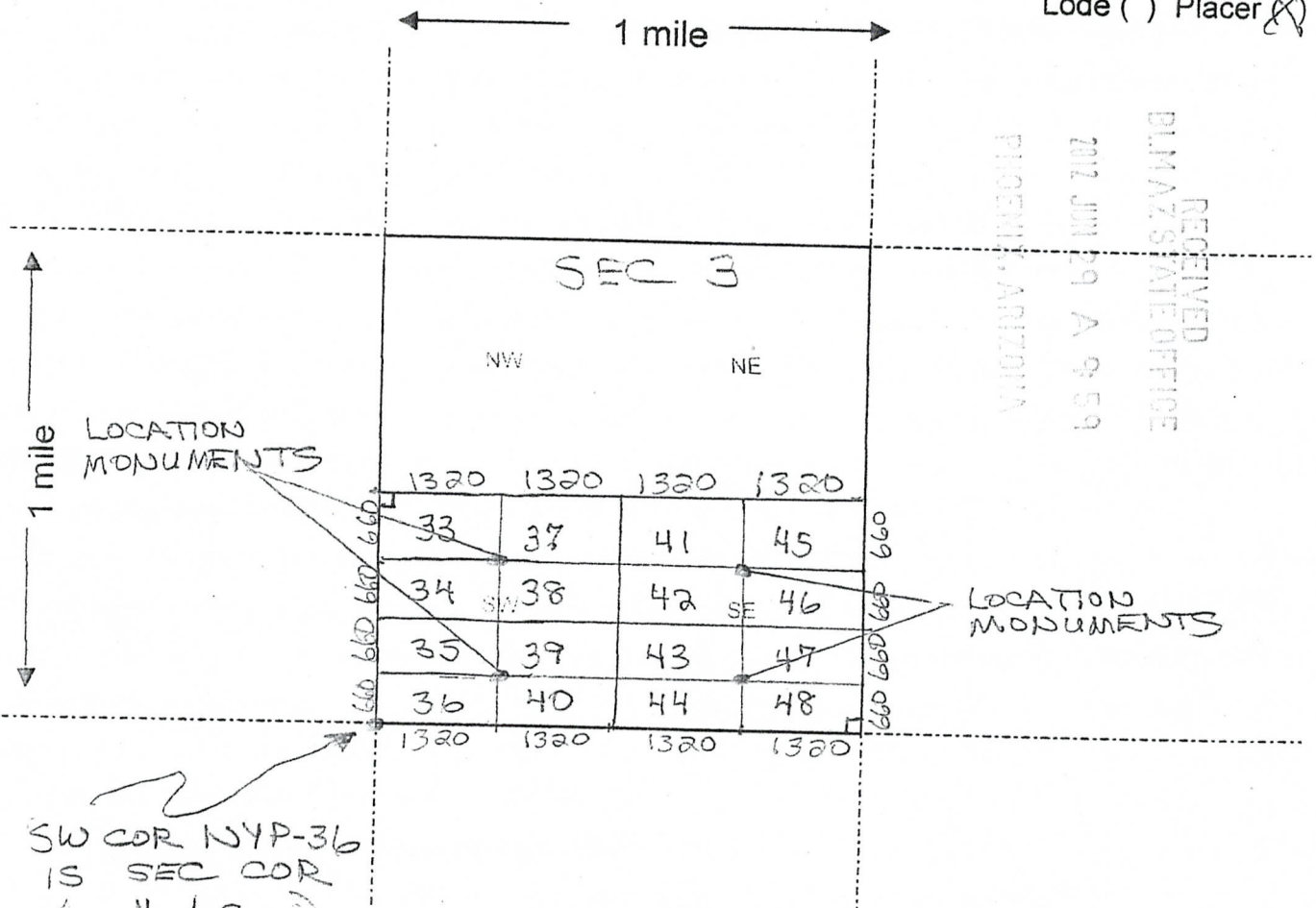
LOCATOR (s) Keith Jay

AMC416408



**MINING CLAIM MAP**

Lode ( ) Placer



- The above map depicts the NYP-45 mining claim, which is located in Section (s) 3, Township 4 N, Range 18 W, Gila and Salt River Base and Meridian, LA PAZ County, Arizona.
- The type of corner and location monuments used are as follows: 2" x 2" WOODEN POSTS 4 FEET HIGH
- The bearings and distances in degrees and feet between claim corners are as depicted on the map.

Form MCF100a  
Revised July 2005



**LOCATION NOTICE FOR PLACER MINING CLAIM**

NOTICE IS HEREBY GIVEN that the NYP-46  
 \_\_\_\_\_ placer mining claim has been located by  
Yasheng Group whose current mailing  
 address is 805 Veterans Blvd # 228  
Redwood City, CA 94065

RECEIVED  
 DEPT. OF STATE OFFICE  
 JUN 29 11 09 59 AM '12  
 PHOENIX, ARIZONA

BLM  
 Date  
 Stamp

The general course of this claim is East-West and it is situated in  
LA Paz County, Arizona.

This claim is 1330 feet in length and 660 feet in width. This claim runs from the  
 location monument on which this location notice is posted approximately 660 feet in a SOUTH  
 direction to the SOUTH end line and 1320 feet in a EAST direction to the EAST end line.  
 This claim is marked by four monuments, one at each corner of the claim.

The location monument on which this notice is posted is situated within Section 3, Township  
4 N, Range 18 W, Gila Salt River Base and Meridian, Arizona. This claim encompasses  
 portions of the following legal subdivision(s) if located by legal subdivision or the following quarter section (s),  
 section (s), Township (s) and Range (s) SE 1/4, Sec 3, T 4 N  
R 18 W, Gila Salt River Base and Meridian, Arizona.

The locality of this claim with reference to some natural object or permanent monument and additional  
 information (if any) concerning its locality are as follows: North of  
Scorpion Mountain

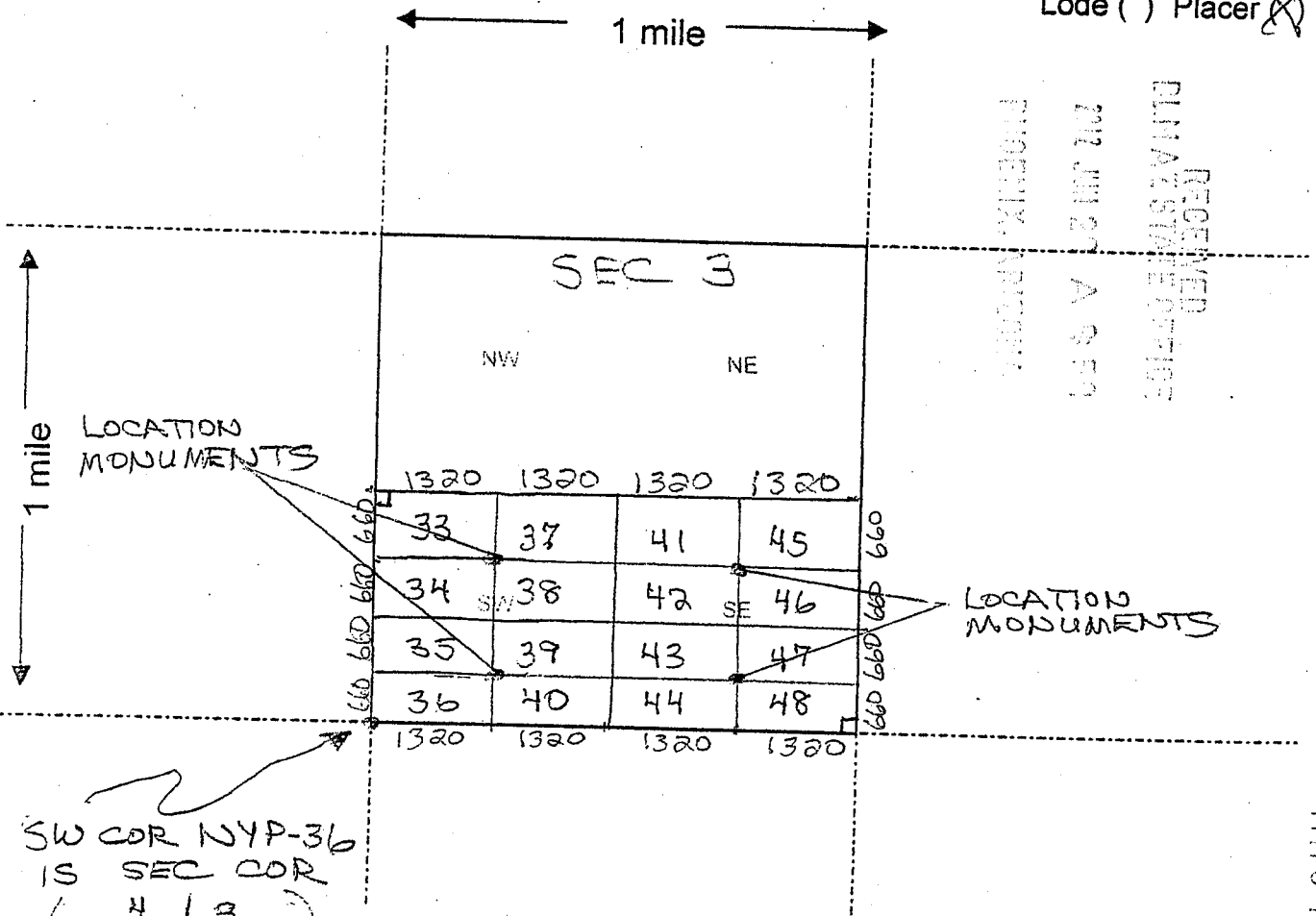
DATED AND POSTED on the ground this 23<sup>rd</sup> day of May, 2012.

LOCATOR (s) Kent Jay

AMC416409

### MINING CLAIM MAP

Lode ( ) Placer



Scale: 1" = 2000 feet



- The above map depicts the NYP-46 mining claim, which is located in Section (s) 3, Township 4 N, Range 18 W, Gila and Salt River Base and Meridian, LA PAZ County, Arizona.
- The type of corner and location monuments used are as follows: 2" x 2" WOODEN POSTS 4 FEET HIGH
- The bearings and distances in degrees and feet between claim corners are as depicted on the map.

Form MCF100a  
Revised July 2005

ATTCH 1 b 4 0 9

LOCATION NOTICE FOR PLACER MINING CLAIM

NOTICE IS HEREBY GIVEN that the NYP-47

\_\_\_\_\_ placer mining claim has been located by

Yasheng Group whose current mailing

address is 805 Veterans Blvd #228

Redwood City, CA 94065

RECORDED  
BLM AZ STATE OFFICE  
2012 JUN 29 A 9:59  
PHOENIX, ARIZONA  
BLM  
Date  
Stamp

The general course of this claim is East-West and it is situated in

LA Paz County, Arizona.

This claim is 1320 feet in length and 660 feet in width. This claim runs from the

location monument on which this location notice is posted approximately 660 feet in a NORTH  
direction to the NORTH end line and 1320 feet in a EAST direction to the EAST end line.

This claim is marked by four monuments, one at each corner of the claim.

The location monument on which this notice is posted is situated within Section 3, Township

4 N, Range 18 W, Gila Salt River Base and Meridian, Arizona. This claim encompasses  
portions of the following legal subdivision(s) if located by legal subdivision or the following quarter section (s),

section (s), Township (s) and Range (s) SE 1/4, Sec 3, T 4 N

R 18 W, Gila Salt River Base and Meridian, Arizona.

The locality of this claim with reference to some natural object or permanent monument and additional  
information (if any) concerning its locality are as follows: North of

Scorpion Mountain

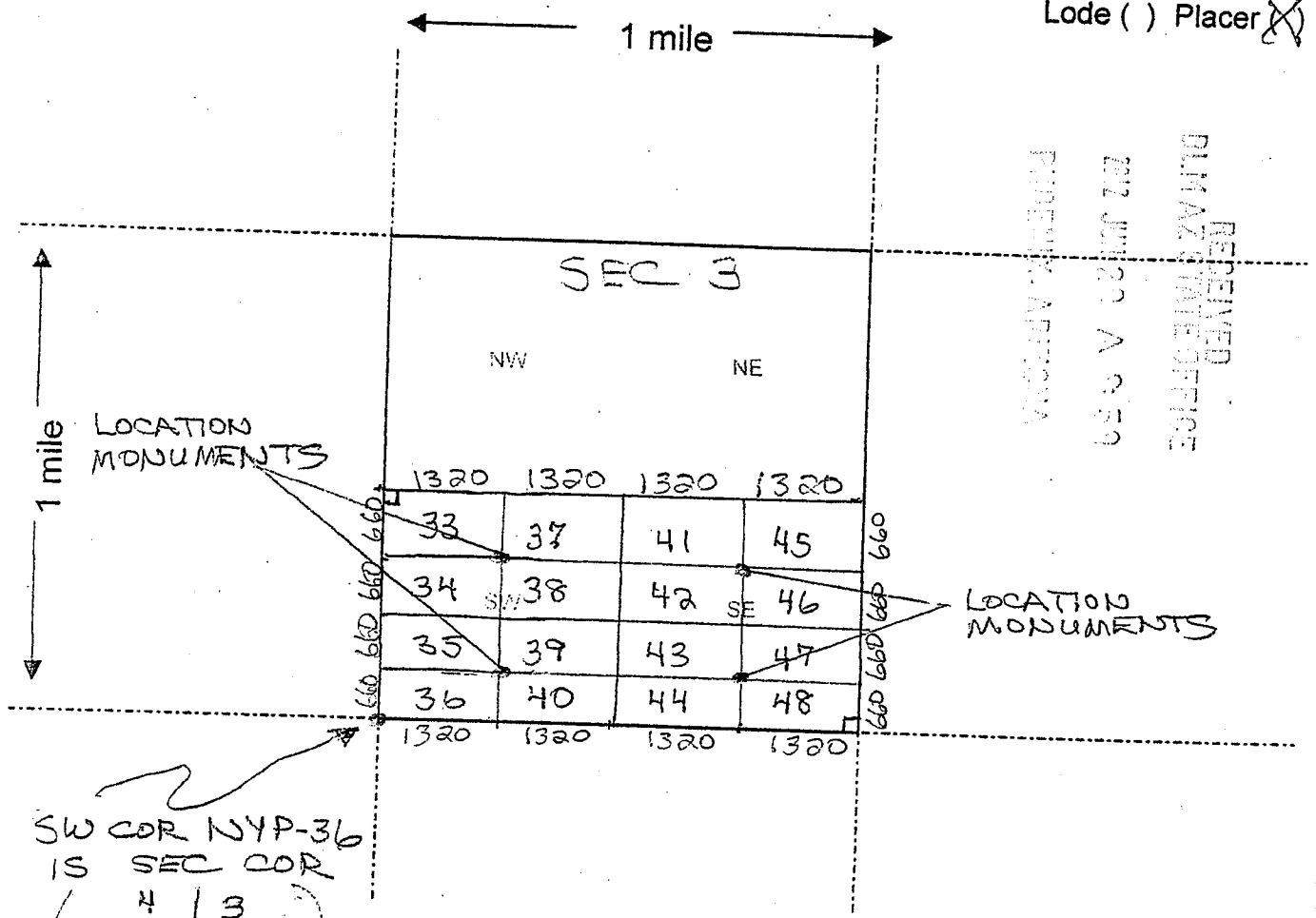
DATED AND POSTED on the ground this 23<sup>rd</sup> day of May, 2012.

LOCATOR (s) Keith Jay

AMC416410

**MINING CLAIM MAP**

Lode ( ) Placer



SW COR NYP-36  
IS SEC COR  
( 4 | 3 )  
( 9 | 10 )

Scale: 1" = 2000 feet



- The above map depicts the NYP-47 mining claim, which is located in Section (s) 3, Township 4 N, Range 18 W, Gila and Salt River Base and Meridian, LA PAZ County, Arizona.
- The type of corner and location monuments used are as follows: 2" x 2" WOODEN POSTS 4 FEET HIGH
- The bearings and distances in degrees and feet between claim corners are as depicted on the map.

Form MCF100a  
Revised July 2005



2012-02637

Page 1 of 2

Requested By: Yasheng Group  
SHELLY D BAKER, RECORDER  
OFFICIAL RECORDS OF LA PAZ COUNTY, AZ  
05-23-2012 03:01 PM Recording Fee \$10.00

RECEIVED  
D.I. RECORDS OFFICE  
2012 JUN 29 A 9:59  
PHOENIX, ARIZONA

**LOCATION NOTICE FOR PLACER MINING CLAIM**

NOTICE IS HEREBY GIVEN that the NYP-48  
\_\_\_\_\_ placer mining claim has been located by  
Yasheng Group whose current mailing  
address is 805 Veterans Blvd #228  
Redwood City, CA 94065

BLM  
Date  
Stamp

The general course of this claim is East-West and it is situated in  
LA Paz County, Arizona.

This claim is 1320 feet in length and 660 feet in width. This claim runs from the  
location monument on which this location notice is posted approximately 660 feet in a SOUTH  
direction to the SOUTH end line and 1320 feet in a EAST direction to the EAST end line.  
This claim is marked by four monuments, one at each corner of the claim.

The location monument on which this notice is posted is situated within Section 3, Township  
4 N, Range 18 W, Gila Salt River Base and Meridian, Arizona. This claim encompasses  
portions of the following legal subdivision(s) if located by legal subdivision or the following quarter section (s),  
section (s), Township (s) and Range (s) SE 1/4, Sec 3, T 4N  
R 18 W, Gila Salt River Base and Meridian, Arizona.

The locality of this claim with reference to some natural object or permanent monument and additional  
information (if any) concerning its locality are as follows: North of  
Scorpion Mountain

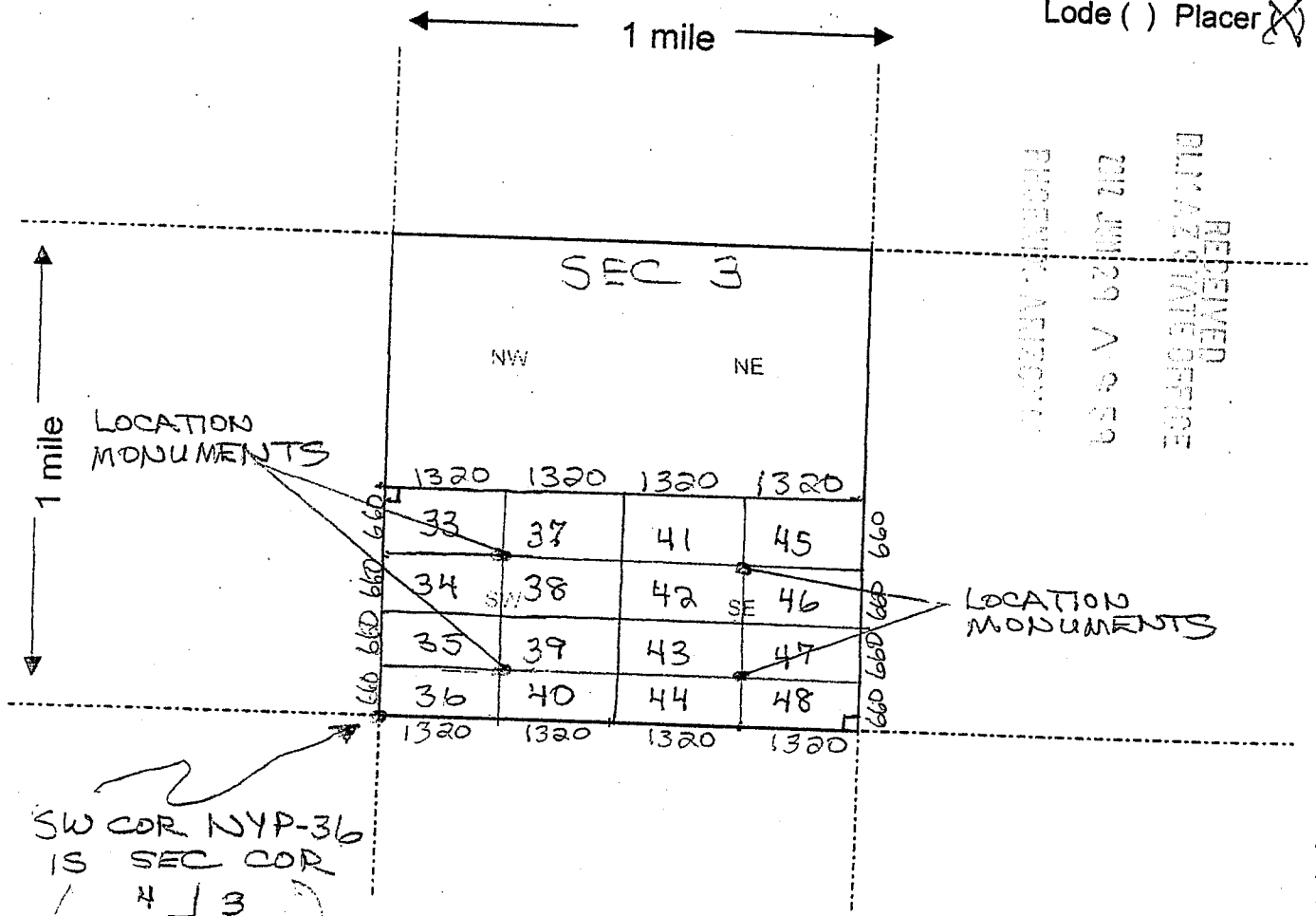
DATED AND POSTED on the ground this 23<sup>rd</sup> day of May, 2012.  
LOCATOR (s) Keith Jay

Form MCF102  
Revised July 2005

AMC416411

**MINING CLAIM MAP**

Lode ( ) Placer



SW COR NYP-36  
IS SEC COR  
( 4 | 3 )  
( 9 | 10 )

Scale: 1" = 2000 feet

1. The above map depicts the NYP-48 mining claim, which is located in Section (s) 3, Township 4 N, Range 18 W, Gila and Salt River Base and Meridian, LA PAZ County, Arizona.

2. The type of corner and location monuments used are as follows: 2" x 2" WOODEN POSTS 4 FEET HIGH

3. The bearings and distances in degrees and feet between claim corners are as depicted on the map.

Form MCF100a  
Revised July 2005

AMC 416411

Input Parameters for Geographic Report with Land

System Id = CR

Admin State = AZ

Geo State = AZ

Casetype Begins With

Case Disp Txt = AUTHORIZED, CANCELLED, EXPIRED, PENDING, REJECTED, RELINQUISHED, WITHDRAWN

Mer Twp Rng =

Section =

Mtrs = 14 0040N 0180W 003, 14 0040N 0180W 004, 14 0040N 0180W 999

Commodity =

Commodity Txt =

Pending Org =

Pend Org Decode =

Total Rows Returned: 0



$$\begin{array}{r} 189 \\ 48 \\ \hline 1512 \\ 756 \\ \hline 9072 \end{array}$$

